

**DOCUMENTS
ON DEPOSIT**



**These documents should
remain available for public
inspection until
20th May 2022**

THE KENT COUNTY COUNCIL
(VARIOUS ROADS, BOROUGH OF SWALE)
WAITING RESTRICTIONS AND STREET PARKING
PLACES (AMENDMENT 32) ORDER 2022

Please return to:

**Engineering Team
Swale Borough Council
Swale House
East Street
Sittingbourne
Kent
ME10 3HT**

At expiry of deposit period

STATEMENT of REASON



**THE KENT COUNTY COUNCIL (VARIOUS ROADS, BOROUGH OF
SWALE)
(WAITING RESTRICTIONS AND STREET PARKING PLACES)
(AMENDMENT NO.32) ORDER 2022
Road Traffic Regulation Act 1984**

To facilitate the safe passage of vehicles, it is proposed to extend the double yellow lines on the south-western side of Cortland Close, Milton Regis, from the junction of Lammas Drive to the corner opposite Cortland Mews, and around the hammerhead at the end of the road.

Also to facilitate the safe passage of vehicles, it is proposed to extend the existing single yellow line on the eastern side of Church Road, Murston, by an additional 30 metres north of the northern boundary of Murston Hall.

It is proposed to formalise the existing disabled persons' parking bay outside 12 Gordon Avenue in Queenborough and 135 Shortlands Road in Sittingbourne. It is proposed to remove the existing disabled persons' parking bay outside 115 Park Road in Sittingbourne.

For the following purposes:

- **To preserve or improve the amenities of the area through which the road runs;**
- **To avoid danger to persons or other traffic using the road or any other road or to prevent the likelihood of any such danger arising;**
- **To facilitate the passage on the road or any other road of any class of traffic (including pedestrians).**

Dated 21st December 2021
MIKE KNOWLES

**THE KENT COUNTY COUNCIL (VARIOUS ROADS, BOROUGH OF SWALE)
(WAITING RESTRICTIONS AND STREET PARKING PLACES)
(AMENDMENT No.32) ORDER 2022**

The Kent County Council, acting as the local traffic authority and in exercise of its powers under sections 1(1), 2(1) to (3), 3(2), 4(1) and (2), 32(1), 35(1), 45, 46, 49 and 53 of the Road Traffic Regulation Act 1984, ('the Act') and of all other enabling powers, and after consultation with the chief officer of police in accordance with Part III of Schedule 9 to the Act, hereby make the following Order:-

A - This Order may be cited as "The Kent County Council (Various Roads, Borough of Swale) (Waiting Restrictions and Street Parking Places) Amendment No.32 Order 2022" ('this Order') and shall come into force on the 15th day of April 2022.

B - The "Kent County Council (Various Roads, Borough of Swale) (Waiting Restrictions and Street Parking Places) (Consolidation) Order 2019" ('the 2019 Order') shall have effect as though -

In the Schedules to the 2019 Order

FIRST SCHEDULE

Roads in Minster-in-Sheppey in the Borough of Swale

Haywood Avenue

The following shall be inserted in the First Schedule of the 2019 Order (*No Waiting At Any Time*) in the correct alphabetical sequence:-

HAYWOOD AVENUE On both sides, from the north-eastern kerbline of Wards Hill Road for a distance of 11 metres in a north-easterly direction.

Queenborough Road

The following shall be inserted in the First Schedule of the 2019 Order (*No Waiting At Any Time*) in place of the existing entry:-

QUEENBOROUGH ROAD

(1) On the northern side

(a) from the Junction with Halfway Road for a distance of 69 metres in a westerly direction;

(b) between the boundary of 28/26 Queenborough Road and the boundary of 16/14A Queenborough Road;

(c) from a point opposite the boundary of St Peter's Church and 99 Queenborough Road to a point 5 metres west of the boundary of 162/164 Queenborough Road.

(2) On the southern side

- Road
- 10
- (a) from the Junction with Halfway Road to a point 17 metres west of the Junction with Southdown Road;
 - (b) between points 10 metres west and 10 metres east of the Junction with Queenborough Road (cul-de-sac fronting 27-45 Queenborough Road);
 - (c) from a point in line with the boundary of St Peter's Church and 99 Queenborough to point opposite the boundary of 162/164 Queenborough Road.
- (3) On both sides of the cul-de-sac fronting 27-45 Queenborough Road for a distance of metres from the Junction with Queenborough Road.

Wards Hill Road

The following shall be inserted in the First Schedule of the 2019 Order (*No Waiting At Any Time*) in place of the existing entry:-

WARDS HILL ROAD (1) On the north eastern side

- the
- (a) between points 10 metres northwest and 10 metres south-east of the centre of the Lynmouth Drive Junction;
 - (b) between points 10 metres northwest and 10 metres south-east of the centre of the Seathorpe Avenue Junction;
 - (c) from a point 5 metres northwest of the north-western kerbline of Haywood Avenue to the Junction with Love Lane.
- (2) On the south western side, from a point 10 metres northwest of the north-western kerbline of Highview Road to a point 1 metre southeast of the boundary of 3/5 Wards Hill Road.

Roads in Sheerness in the Borough of Swale

High Street

The following shall be inserted in the First Schedule of the 2019 Order (*No Waiting At Any Time*) in place of the existing entry:-

HIGH STREET SHEERNESS

(1) On the northern and eastern sides

- (a) from the Junction with Bridge Road to a point 15 metres east of the Junction with Beach Street;
- (b) from a point 58 metres east of the Junction with Beach Street to a point 71 metres east of the Junction with Beach Street;
- (c) from a point 114 metres east of the Junction with Beach Street to a point 130 metres east of the Junction with Beach Street;
- (d) from the Junction with Broadway to a point 22 metres northeast of the

Junction of Broadway;

(e) from the Junction with Broadway to a point 22 metres southeast of the Junction of Broadway;

(f) from a point 64 metres southeast of the Junction of Broadway to a point 82 metres southeast of the Junction of Broadway;

(g) from a point 112 metres southeast of the Junction of Broadway to a point 127 metres southeast of the Junction of Broadway;

(h) from a point 72 metres northwest of the Junction with Millennium Way to a point 56 metres northwest of the Junction with Millennium Way;

(i) from a point 31 metres northwest of the Junction with Millennium Way to a point in line with the boundary of 188/190 High Street;

of
(j) from the north-west boundary of 208 High Street to a point in line with the boundary 218/220 High Street;

(k) from a point 10 metres north-west of the Junction of Invicta Road to a point 10 metres south-east of the Junction of Invicta Road;

(l) from a point 10 metres north-west of the Junction of Coronation Road to a point 10 metres south-east of the Junction of Coronation Road;

(m) from a point 10 metres north-west of the Junction of St Helen's Road to a point 10 metres south-east of the Junction of St Helen's Road;

(n) from a point 10 metres north-west of the Junction of Park Road to a point 10 metres south-east of the Junction of Park Road.

(2) On the southern and western sides

(a) from the Junction with Bridge Road to the boundary of 185/187 High Street;

(b) from a point 2 metres north-west of the boundary of 205/203 High Street to a point in line with the boundary of 217/217a High Street;

(c) from a point 10 metres north-west of the north-west Junction of Vincent Gardens to a point 7.5 metres south-east of the north-west Junction of Vincent Gardens;

(d) from a point 10 metres north-west of the south-east Junction of Vincent Gardens to a point 10 metres south-east of the south-east Junction of Vincent Gardens;

(e) from a point 10 metres north-west of the Junction of Maple Street to a point 10 metres south-east of the Junction of Maple Street.

Roads in Sittingbourne and Milton

Cortland Close

The following shall be inserted in the First Schedule of the 2019 Order (*No Waiting At Any Time*) in place of the existing entry:-

CORTLAND CLOSE (1) On the north-eastern side, from the south-eastern kerblines of Lammas Drive, for a distance of 8 metres in a south-easterly direction

(2) On the south-western side, from the south-eastern kerblines of Lammas Drive to a point opposite the boundary of 11/13 Cortland Close

(3) On the south-eastern side, from a point in line with the boundary of 21/23 Cortland Close, around the hammerhead to the north-western kerblines of Cortland Close.

Millen Road

The following shall be inserted in the First Schedule of the 2019 Order (*No Waiting At Any Time*) in place of the existing entry:-

MILLEN ROAD (1) On the north-western side from a point in line with the north-easterly kerblines of Church Street for a distance of 15 metres in a north-easterly direction.

(2) On the south-eastern side

(a) from a point in line with the north-easterly kerblines of Church Street for a distance of 10 metres in a north-easterly direction;

(b) from a point 22 metres north-east of the north-eastern kerblines of Church Street to a point 60 metres north-east of the north-eastern kerblines of Church Street.

THIRD SCHEDULE

The following shall be inserted in the Third Schedule of the 2019 Order (*Daytime Waiting Restrictions*) in place of the existing entry:

1	2	3	4
Name of Road	Length of Road	Days on which restriction applies	Times at which restriction applies
Roads in Sittingbourne and Milton			
CHURCH ROAD, MURSTON	On the eastern side, from a point in line with the southern boundary of All Saints' Church to a point 30 metres north of the northern boundary of Murston Hall, 32 Church Road.	Monday to Friday	8.00am to 6.00pm

SIXTH SCHEDULE

The following shall be inserted in the Sixth Schedule of the 2019 Order (*Time Limited Waiting Restrictions*) in place of the existing entry:

1	2	3	4	5
---	---	---	---	---

Name of Road	Length of Road	Days and times on which restriction applies	Maximum Permitted waiting time	Period to elapse since last period of Permitted waiting
Roads in Sheerness in the Borough of Swale				
HIGH STREET	<p>(1) On the north-eastern side</p> <p>(a) between points 15 metres and 58 metres southeast of the Junction with Beach Street;</p> <p>(b) from a point 71 metres southeast of the Junction with Beach Street to a point 114 metres southeast of the Junction of Beach Street;</p> <p>(c) from a point 130 metres southeast of the Junction of Beach Street to a point 22 metres northwest of the Junction with Broadway;</p> <p>(d) from a point 22 metres southeast of the Junction with Broadway to a point 64 metres southeast of the Junction with Broadway;</p> <p>(e) from a point 82 metres southeast of the Junction of Broadway to a point 112 metres southeast of the Junction of Broadway;</p> <p>(f) from a point 127 metres southeast of the Junction of Broadway to a point 72 metres northwest of the Junction with Millennium Way;</p> <p>(g) from a point 56 metres northwest of the Junction with Millennium Way to a point 31 metres northwest of the Junction with Millennium Way;</p>	Monday-Saturday 8.00am-6.00pm	20 mins	60 mins

1	2	3	4	5
Name of Road	Length of Road	Days and times on which restriction applies	Maximum Permitted waiting time	Period to elapse since last period of Permitted waiting
Roads in Sittingbourne and Milton				
CENTRAL	On the western side from a point 55 metres	Monday to	20 mins	60 mins

1	2	3	4	5
Name of Road	Length of Road	Days and times on which restriction applies	Maximum Permitted waiting time	Period to elapse since last period of Permitted waiting
Roads in Sittingbourne and Milton				
AVENUE	south of the Junction of High Street to a point 67 metres south of Junction of High Street.	Saturday 8.00am to 6.00pm		

SEVENTH SCHEDULE

The following shall be inserted in the Seventh Schedule of the 2019 Order (*Parking Places for Disabled Persons Vehicles*) in place of the existing entry or in the correct alphabetical sequence:

Roads on the Isle of Sheppey		
GORDON AVENUE	QUEENBOROUGH	Across the frontage of 12 Gordon Avenue

Roads in Sittingbourne and Milton	
CENTRAL AVENUE	On the western side from a point 20 metres south of the Junction with High Street to a point 40 metres south of the Junction of High Street.
PARK ROAD	(1) On the eastern side (a) across the frontage of 263 Park Road (2) On the western side (a) across the frontage of 198 Park Road (b) across the frontage of 176 Park Road
SHORTLANDS ROAD	(1) On the north side (a) Across the frontage of 45 Shortlands Road (b) Across the frontage of 105 Shortlands Road (c) Across the frontage of 109 Shortlands Road

Roads in Sittingbourne and Milton	
	(d) Across the frontage of 135 Shortlands Road

Given under the Common Seal of the Kent County Council

This

day of

2022

THE COMMON SEAL OF THE
KENT COUNTY COUNCIL was
hereunto affixed in the
presence of:-

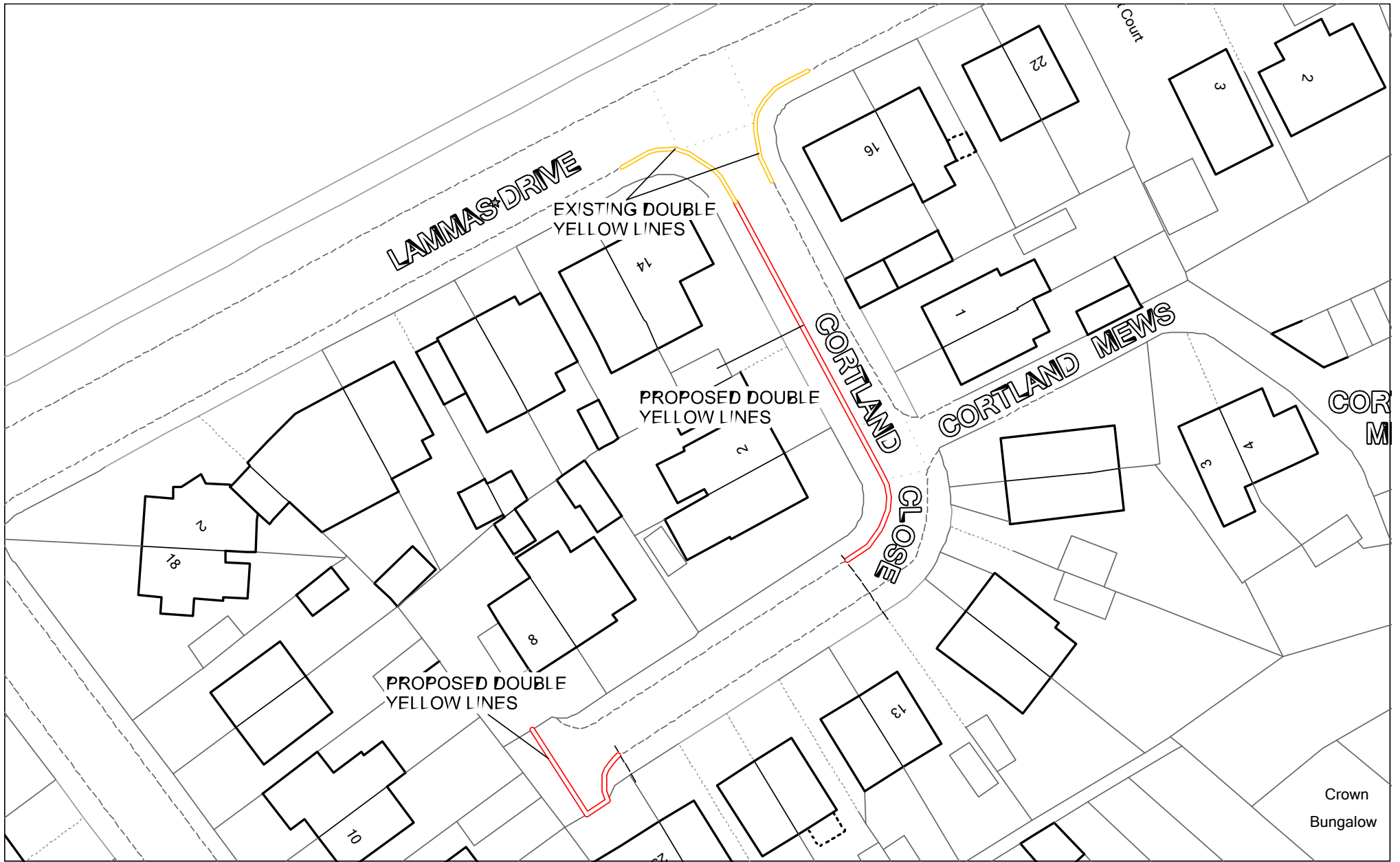
Authorised Signatory



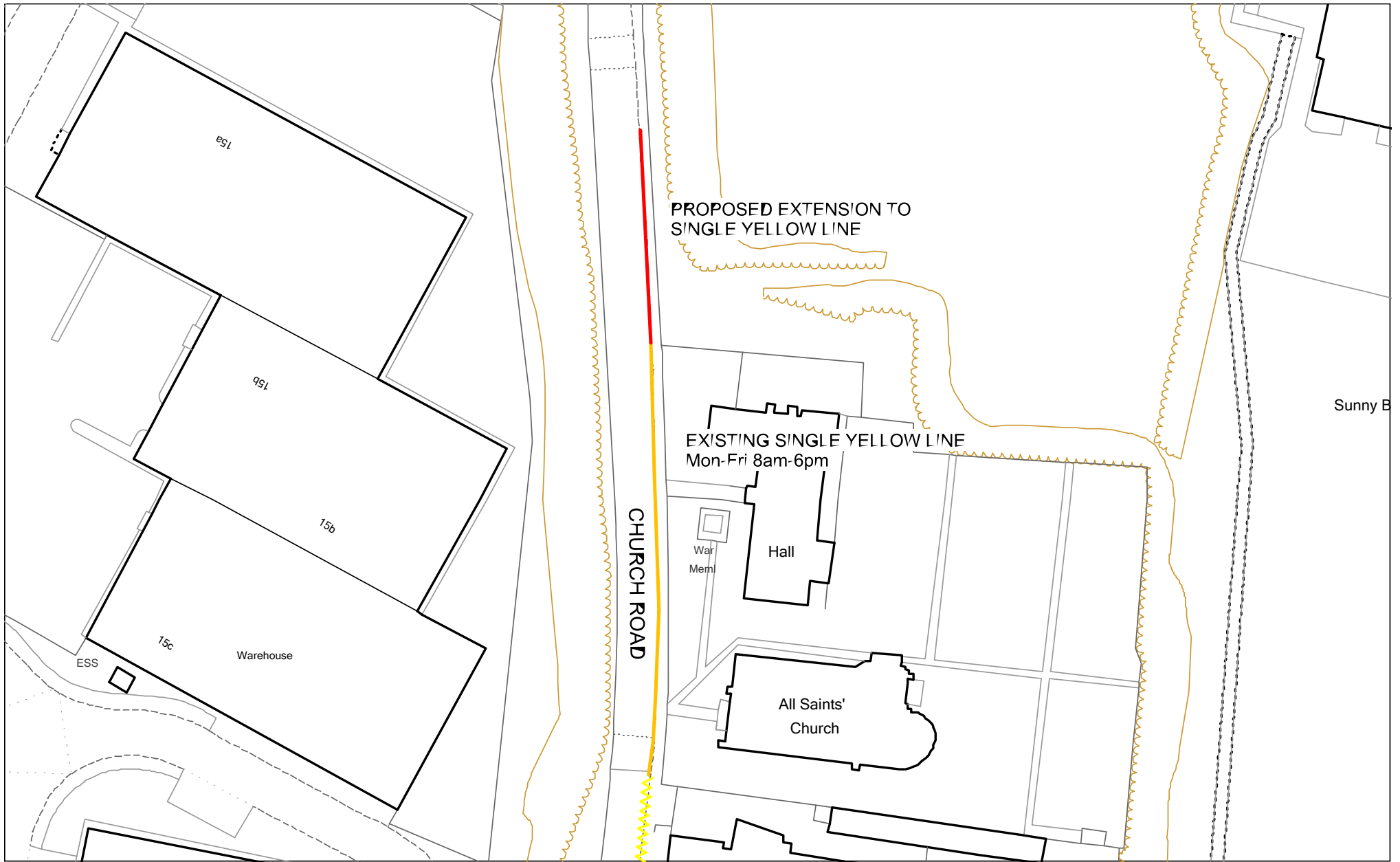
**THE KENT COUNTY COUNCIL (VARIOUS ROADS, BOROUGH OF SWALE)
(WAITING RESTRICTIONS AND STREET PARKING PLACES)
(AMENDMENT NO.32) ORDER 2022**

PLANS OF PROPOSED AMENDMENTS

Proposed Additional Double Yellow Lines – Cortland Close, Milton Regis

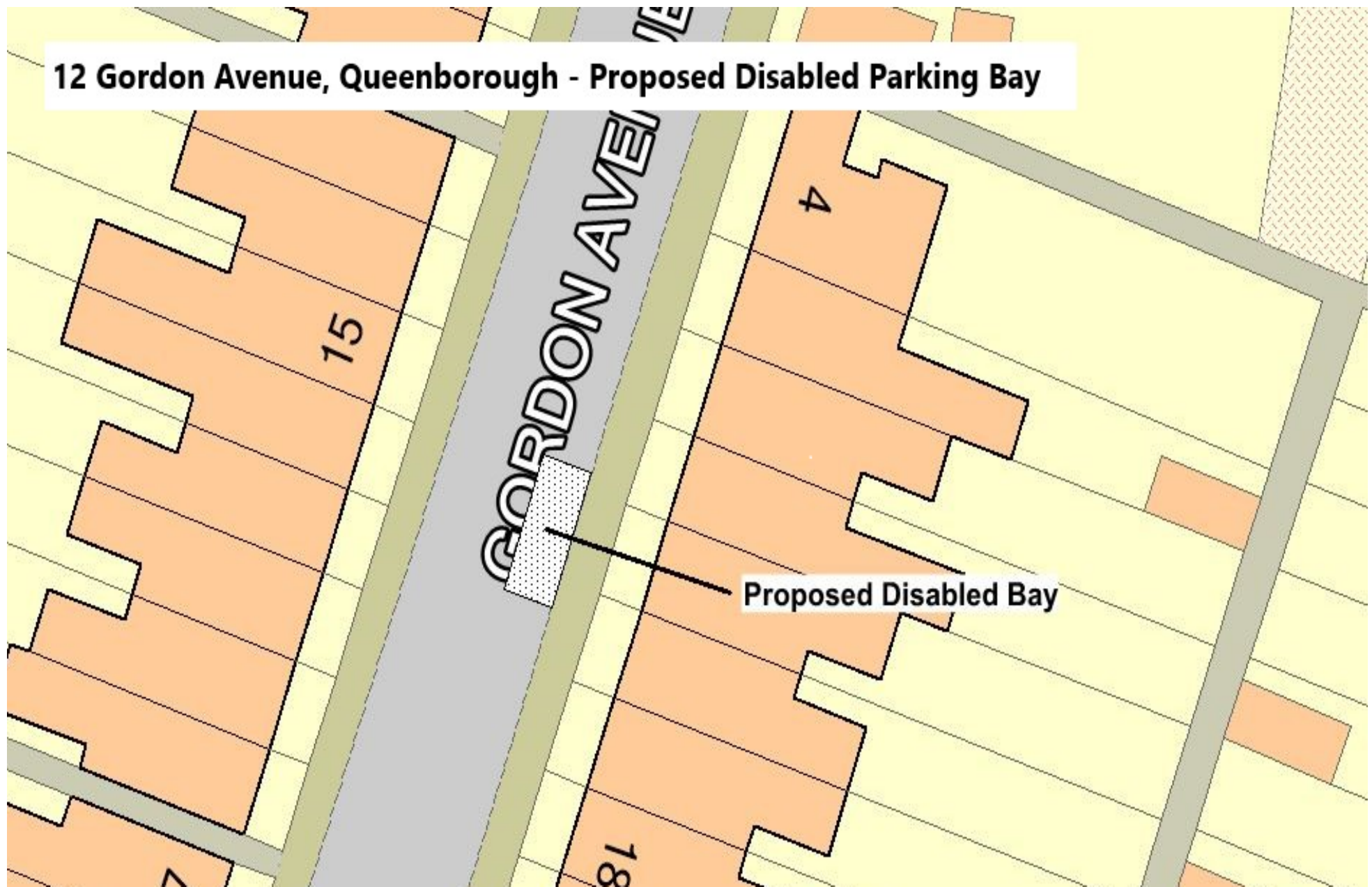


Proposed Extension to Single Yellow Line (Mon-Fri 8am to 6pm) – Church Road, Murston



Proposed Disabled Persons' Parking Bay – 12 Gordon Avenue, Queenborough

12 Gordon Avenue, Queenborough - Proposed Disabled Parking Bay



Proposed Disabled Person' Parking Bay – 135 Shortlands Road, Sittingbourne

