

**DOCUMENTS  
ON DEPOSIT**



**These documents should  
remain available for public  
inspection until  
19<sup>th</sup> August 2022**

THE KENT COUNTY COUNCIL  
(VARIOUS ROADS, BOROUGH OF SWALE)  
WAITING RESTRICTIONS AND STREET PARKING  
PLACES (AMENDMENT 36) ORDER 2022

Please return to:

**Engineering Team  
Swale Borough Council  
Swale House  
East Street  
Sittingbourne  
Kent  
ME10 3HT**

At expiry of deposit period

# **STATEMENT of REASON**



**THE KENT COUNTY COUNCIL (VARIOUS ROADS, BOROUGH OF  
SWALE)  
(WAITING RESTRICTIONS AND STREET PARKING PLACES)  
(AMENDMENT NO.36) ORDER 2022  
Road Traffic Regulation Act 1984**

To facilitate the safe passage of vehicles, it is proposed to install double yellow lines on the junction of Bradfield Avenue and Nutberry Close in Teynham.

It is proposed to formalise the existing disabled persons' parking bay outside 24 Granville Road and 51 Invicta Road in Sheerness and outside 37 Staplehurst Road in Sittingbourne.

**For the following purposes:**

- **To avoid danger to persons or other traffic using the road or any other road or to prevent the likelihood of any such danger arising;**
- **To facilitate the passage on the road or any other road of any class of traffic (including pedestrians).**

Dated 23<sup>rd</sup> March 2022  
MIKE KNOWLES

**THE KENT COUNTY COUNCIL (VARIOUS ROADS, BOROUGH OF SWALE)  
(WAITING RESTRICTIONS AND STREET PARKING PLACES)  
(AMENDMENT No.36) ORDER 2022**

The Kent County Council, acting as the local traffic authority and in exercise of its powers under sections 1(1), 2(1) to (3), 3(2), 4(1) and (2), 32(1), 35(1), 45, 46, 49 and 53 of the Road Traffic Regulation Act 1984, ('the Act') and of all other enabling powers, and after consultation with the chief officer of police in accordance with Part III of Schedule 9 to the Act, propose to make the following Order:-

A - This Order may be cited as "The Kent County Council (Various Roads, Borough of Swale) (Waiting Restrictions and Street Parking Places) Amendment No.36 Order 2022" ('this Order') and shall come into force on the xx day of xxxxx 2022.

B - The "Kent County Council (Various Roads, Borough of Swale) (Waiting Restrictions and Street Parking Places) (Consolidation) Order 2019" ('the 2019 Order') shall have effect as though -

**In the Schedules to the 2019 Order**

**FIRST SCHEDULE**

**Roads in Sittingbourne and Milton**

**Bradfield Avenue, Teynham**

The following shall be inserted in the First Schedule of the 2019 Order (*No Waiting At Any Time*) in the correct alphabetical sequence:-

**BRADFIELD AVENUE, TEYNHAM**

On the southern side, between a point 8 metres west of the western kerbline of Nutberry Close and a point 8 metres east of the eastern kerbline of Nutberry Close.

**Nutberry Close, Teynham**

The following shall be inserted in the First Schedule of the 2019 Order (*No Waiting At Any Time*) in the correct alphabetical sequence:-

**NUTBERRY CLOSE, TEYNHAM**

On both sides, from a point in line with the southern kerbline of Bradfield Avenue, for a distance of 8 metres in a southerly direction.

## FIFTH SCHEDULE

The following shall be inserted in the Fifth Schedule of the 2019 Order (*Residents Parking*) in place of the existing entry:

### FIFTH SCHEDULE

#### PART 1

#### ZONES FOR RESIDENTS' PERMITS

##### Roads in Faversham

**Zone :** Faversham FAA **Zone Code :** FAA

Residents and businesses having an address described in this column	may purchase a Residents' or Business Parking Permit to park without limit of time in a designated Residents' parking bay in any of these Roads.
Abbey Street Abbey Place Church Street Lammas Gate (1-4 and 40-43) Vicarage Street	Abbey Street Abbey Place Church Street Vicarage Street

**Zone :** Faversham B **Zone Code :** B

Residents and businesses having an address described in this column	may purchase a Residents' or Business Parking Permit to park without limit of time in a designated Residents' parking bay in any of these Roads.
Aldred Road Athelstan Road (odd numbers up to 55; even numbers up to 48). Bank Street Beaumont Terrace Beckett Street Briton Road Caslocke Street Chapel Street Church Road Court Street (excluding businesses, but including businesses No.19-26 Court St) Cross Lane Davington Hill Dorset Place East Street (excluding No.41 and businesses) Edith Road Elliotts Place Fielding Street Flood Lane Forbes Road Garfield Place (Nos 1-6) Gatefield Lane Hatch Street Hugh Place	Aldred Road Athelstan Road Beaumont Terrace Beckett Street Briton Road Caslocke Street Chapel Street Church Road Court Street Davington Hill Edith Road Fielding Street Flood Lane Garfield Place Hatch Street Mendfield Street Napleton Road Newton Road Norman Road Orchard Place Park Road Preston Street Roman Road Saxon Road School Road

Institute Road Jacobs Yard Limes Place London Road Market Place (excluding businesses) Market Street (excluding businesses) Market Square (excluding businesses) Mendfield Street Middle Row (excluding businesses) Napleton Road Nelson Gardens Nelson Street Nelson Terrace Newton Road (excluding Herbert Dane Court) Norman Road Orchard Place Park Road Partridge Lane Preston Place Preston Street (excluding businesses Nos. 1-23 and 67-91) Queens Parade, East Street Roman Road Saxon Road Solomons Lane South Road School Road St. John's Road St. Mary's Road Station Road Stone Street Tanners Street The Mall Thomas Road Union Street Victoria Place Water Lane West Street (excluding businesses) William Street	St. John's Road St. Mary's Road Station Road Stone Street Tanner Street The Mall Union Street Victoria Place West Street William Street
---	--

### Roads in Sittingbourne and Milton

**Zone :** Sittingbourne A **Zone Code :** SA

Residents and businesses having an address described in this column	may purchase a Residents' or Business Parking Permit to park without limit of time in a designated Residents' parking bay in any of these Roads.
Arthur Street Barker Court Chalkwell Road (133-195 and 128-144) Frederick Street (excluding Mockett Court) Gibson Street Hawthorn Road Laburnum Place London Road (2-14)	Arthur Street Barker Court Chalkwell Road Frederick Street Gibson Street Hawthorn Road Laburnum Place

**Zone : Sittingbourne B Zone Code : SB**

Residents and businesses having an address described in this column	may purchase a Residents' or Business Parking Permit to park without limit of time in a designated Residents' parking bay in any of these Roads.
Addington Road Albany Road (3-45 and 2-98, plus School House and School Court) Anselm Close Belmont Road Burley Road Connaught Road Epps Road London Road (1-21 and 16-34) Nativity Close (1 permit per property) Park Road (5-165 and 2-176) Rock Road Ufton Lane (even numbers to 62; odd numbers to 155 plus Excelsior House; King Arthur Court; Knights Court) Unity Street Valenciennes Road West Street (23, 25, 53 and 71 only) William Street	Addington Road Albany Road Anselm Close Belmont Road Burley Road Connaught Road Epps Road Park Road Rock Road Ufton Lane Unity Street Valenciennes Road William Street

**SEVENTH SCHEDULE**

The following shall be inserted in the Seventh Schedule of the 2019 Order (*Parking Places for Disabled Persons Vehicles*) in place of the existing entry or in the correct alphabetical sequence:

<b>Roads on the Isle of Sheppey</b>		
GRANVILLE ROAD	SHEERNESS	(1) Across the frontage of 49 Granville Road; (2) Across the frontage of 2 Granville Road; (3) Across the frontage of 24 Granville Road.
INVICTA ROAD	SHEERNESS	(1) Across the frontage of 77-79 Invicta Road;  (2) Across the frontage of 25 Invicta Road;  (3) Across the frontage of 51 Invicta Road.

<b>Roads in Sittingbourne and Milton</b>	
STAPLEHURST ROAD	(1) On the eastern side across the frontage of 71 Staplehurst Road

Roads in Sittingbourne and Milton	
	(2) On the southern side across the frontage of 37 Staplehurst Road

Given under the Common Seal of the Kent County Council

This                                      day of                                      2022

THE COMMON SEAL OF THE  
KENT COUNTY COUNCIL was  
hereunto affixed in the  
presence of:-

Authorised Signatory

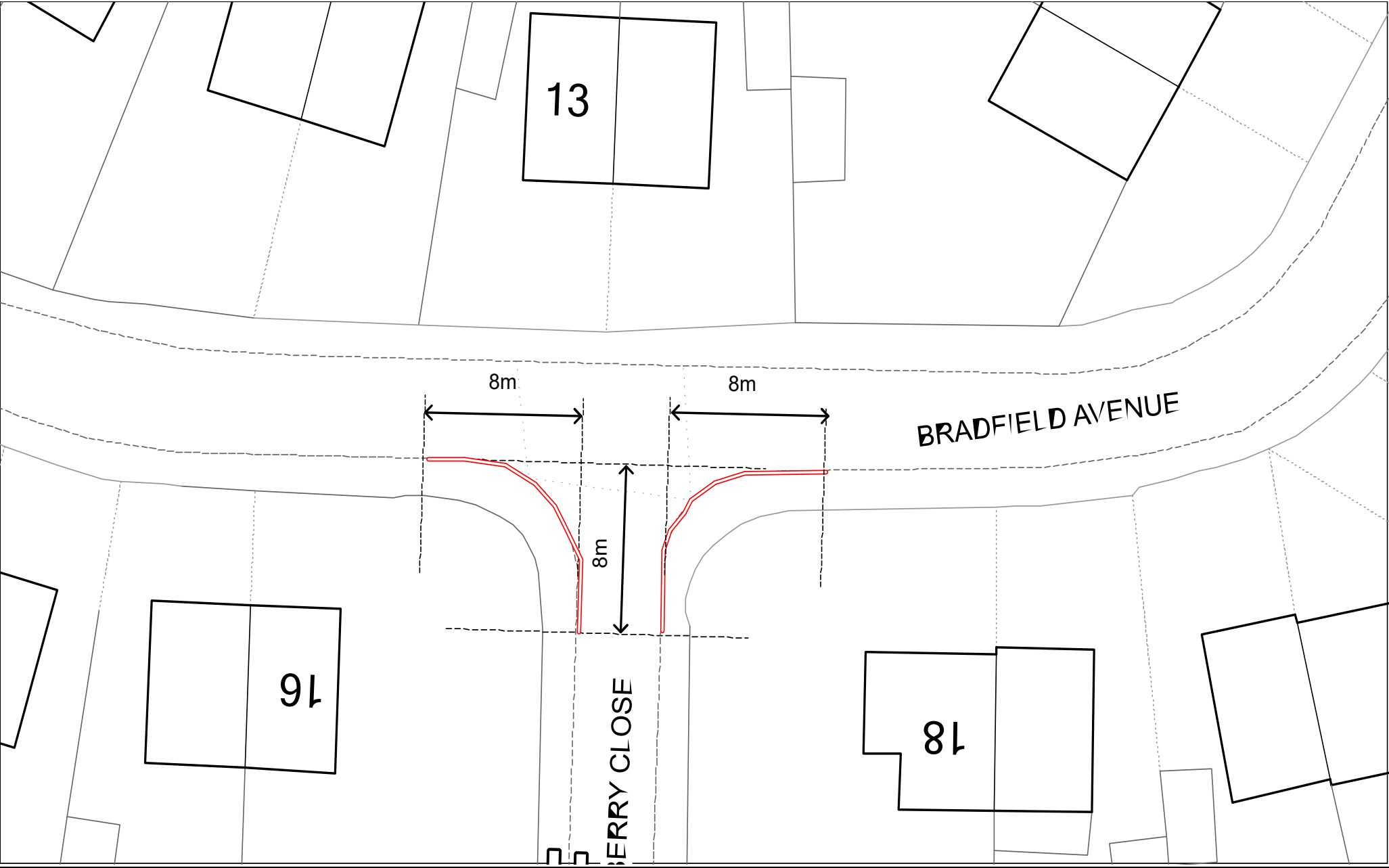


**THE KENT COUNTY COUNCIL (VARIOUS ROADS, BOROUGH OF SWALE)  
(WAITING RESTRICTIONS AND STREET PARKING PLACES)  
(AMENDMENT NO.36) ORDER 2022**

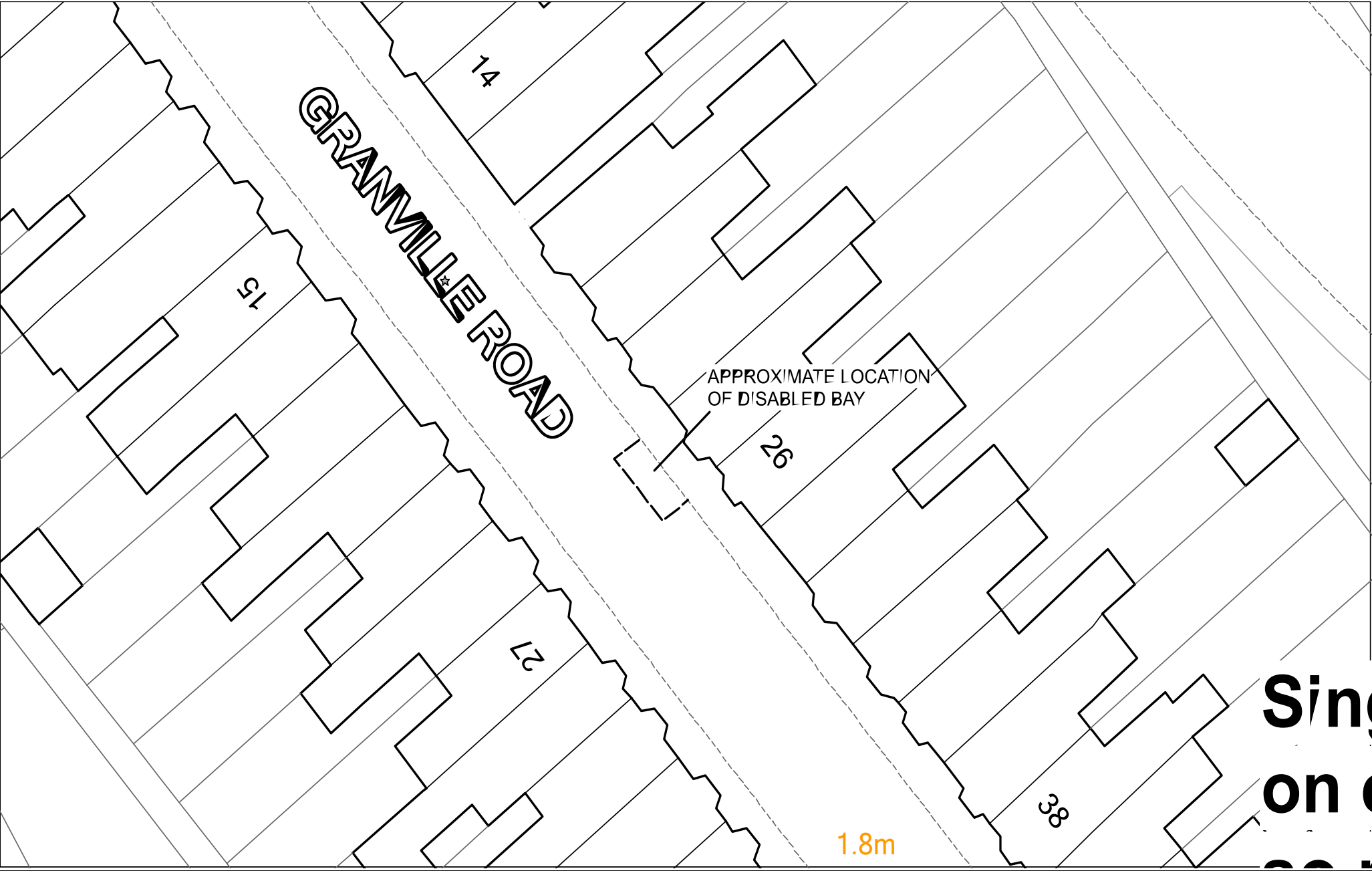
# **PLANS OF PROPOSED AMENDMENTS**



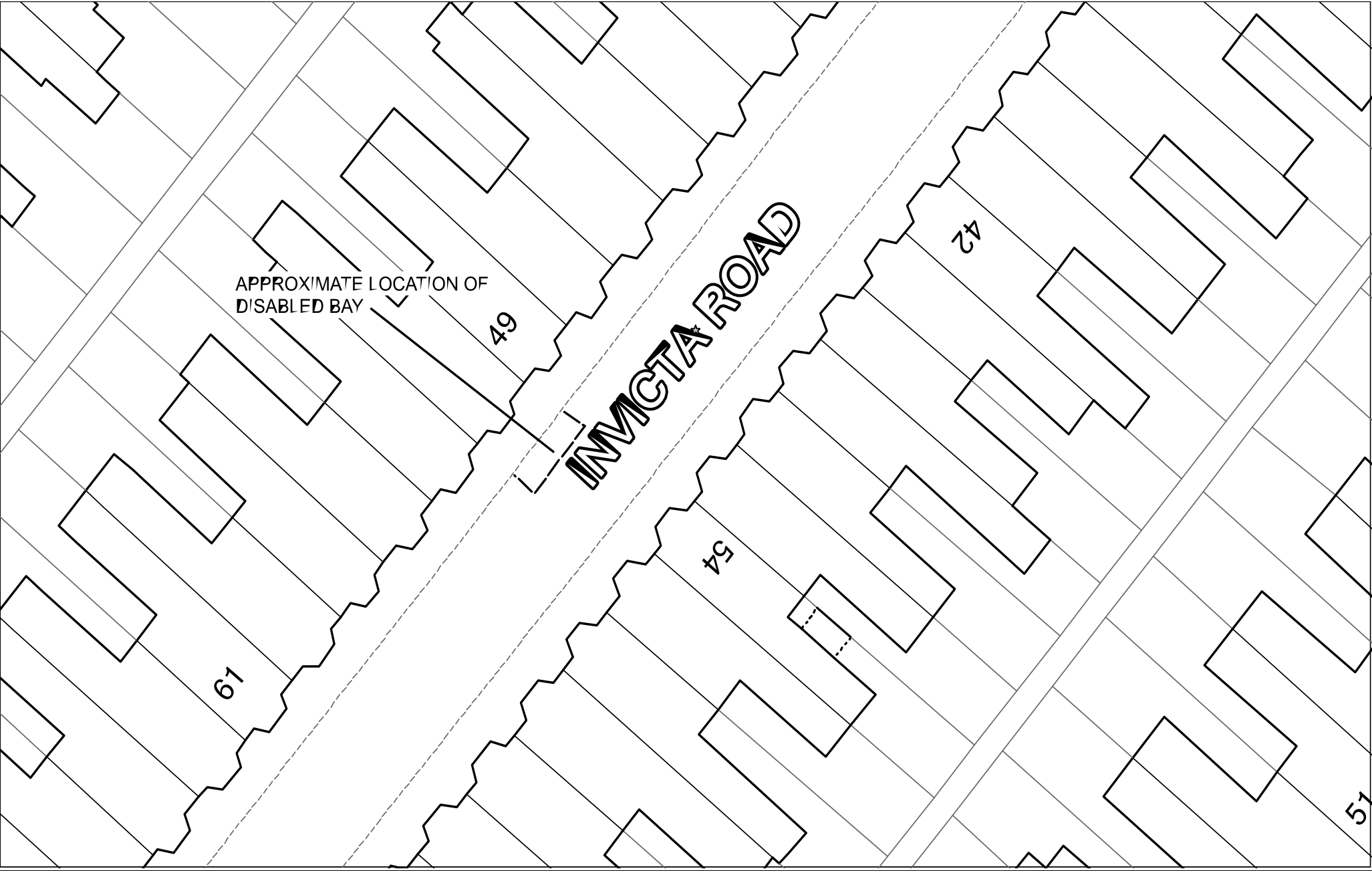
Bradfield Avenue/Nutberry Close, Teynham – Proposed Double Yellow Lines



24 Granville Road, Sheerness – Formalising of Disabled Persons' Parking Bay



51 Invicta Road, Sheerness – Formalising of Disabled Persons’ Parking Bay



37 Staplehurst Road, Sittingbourne – Formalising of Disabled Persons' Parking Bay

