



DOCUMENTS on DEPOSIT

**These documents should
remain available for public
inspection until
24th July 2026**

In the Borough of Swale

**THE KENT COUNTY COUNCIL
(VARIOUS ROADS, BOROUGH OF SWALE)
(WAITING RESTRICTIONS AND STREET PARKING PLACES)
(CONSOLIDATION)
(AMENDMENT No.29) ORDER 2026**

Please return to:

Engineering Team, Leisure & Technical Services
Swale Borough Council
Swale House, East Street
Sittingbourne
Kent ME10 3HT

THE KENT COUNTY COUNCIL
(VARIOUS ROADS, BOROUGH OF SWALE)
(WAITING RESTRICTIONS AND STREET PARKING PLACES)
(CONSOLIDATION)
(AMENDMENT No.29) ORDER 2026

ROAD TRAFFIC REGULATION ORDER ACT 1984

The KENT COUNTY COUNCIL, acting as the Local Authority and in exercise of its powers under Sections 1, 2, 32, 35, 36, 45, 46, 47, 49, 53, 124 and Part IV of Schedule 9 to the Road Traffic Regulation Act 1984, the Traffic Management Act 2004, and all other enabling powers, after consultation with the Chief Officer of Police in accordance with Part III of Schedule 9 to the Act, hereby makes the following order:-

1. This Order shall come into operation on 19th day of June 2026 and may be cited as “The Kent County Council (Various Roads, Borough of Swale) (Waiting Restrictions and Street Parking Places) (Consolidation) (Amendment No.29) Order 2026” (“this Order”)
2. The Interpretation Act 1978 shall apply to this Order as it applies for the interpretation of an Act of Parliament.
3. Without prejudice to the validity of anything done or to any liability incurred in respect of any act or omission before the coming into operation of this Order, “The Kent County Council (Various Roads, Borough of Swale) (Waiting Restrictions and Street Parking Places) (Consolidation) Order 2024” (“the Order of 2024”) shall have effect as though:
 - (a) Schedule 2 to the Order of 2024 is amended by the replacement or issue of the following Map Tile:

AE102 revision 2 replaced by	AE102 revision 3
AG103 revision 2 replaced by	AG103 revision 3
AY89 revision 0 replaced by	AY89 revision 1
BI101 revision 0 replaced by	BI101 revision 1
BJ92 revision 1 replaced by	BJ92 revision 2
BJ99 revision 0 replaced by	BJ99 revision 1
BL105 revision 1 replaced by	BL105 revision 2
BN101 revision 1 replaced by	BN101 revision 2
BN102 revision 0 replaced by	BN102 revision 1
BN104 revision 3 replaced by	BN104 revision 4
BO101 revision 4 replaced by	BO101 revision 5
BO102 revision 0 replaced by	BO102 revision 1
BT124 revision 0 replaced by	BT124 revision 1
BU101 revision 1 replaced by	BU101 revision 2
BX124 revision 5 replaced by	BX124 revision 6
BY122 revision 1 replaced by	BY122 revision 2
BY124 revision 3 replaced by	BY124 revision 4
BY125 revision 0 replaced by	BY125 revision 1
V104 revision 1 replaced by	V104 revision 2
V105 revision 2 replaced by	V105 revision 3
V106 revision 4 replaced by	V106 revision 5

GIVEN under the Common Seal of The Kent County Council

This day of 2026

**THE COMMON SEAL OF THE
KENT COUNTY COUNCIL
was hereunto affixed
in the presence of: -**

Authorised Signatory



STATEMENT of REASON

**IN THE BOROUGH OF SWALE
THE KENT COUNTY COUNCIL
(VARIOUS ROADS, BOROUGH OF SWALE)
(WAITING RESTRICTIONS AND STREET PARKING PLACES) (CONSOLIDATION)
(AMENDMENT No.29) ORDER 2026**

STATEMENT OF REASONS

The Kent County Council as traffic authority intends to make the Order referred to above as shown on the drawing accompanying this document for the following reasons :-

- For avoiding danger to persons or other traffic using the road or any other road or for preventing the likelihood of any such danger arising
- For facilitating the passage on the road or any other road of any class of traffic (including pedestrians).
- For preserving or improving the amenities of the area through which the road runs.

Lorna Day
Kent Parking & Enforcement Manager
Highways & Transportation

PUBLIC NOTICE



In the Borough of Swale THE KENT COUNTY COUNCIL (VARIOUS ROADS, BOROUGH OF SWALE) (WAITING RESTRICTIONS AND STREET PARKING PLACES) (CONSOLIDATION) (AMENDMENT No.29) ORDER 2026

NOTICE is hereby given that the Kent County Council has made an Order under Sections 1, 2, 32, 35, 36, 45, 46, 47, 49, 53, 124 and Part IV of Schedule 9 to the Road Traffic Regulation Act 1984, the Traffic Management Act 2004, and all other enabling powers, after consultation with the Chief Officer of Police in accordance with Part III of Schedule 9 to the Act.

The effect of the Order is as follows:-

In Roman Square, Sittingbourne, to install double yellow lines around the entrance to the service area at the side of Swallows Leisure Centre;

In Ufton Lane, Sittingbourne, to extend the existing Residents' Parking Bay opposite 127 Ufton Lane by 1 metre at either end, and reduce the existing double yellow lines, to increase on-street parking capacity;

In West Street, Sittingbourne, to replace a section of the existing double yellow lines outside of The Golden Hope Wetherspoons with a single yellow line operational between 7am and 7pm, and a taxi rank between 7pm and 7am on all days;

The installation of new, or formalising the existing disabled persons' parking bays outside 3 St Ann's Road and 91 St Mary's Road, Faversham, 74 High Street and 33 Gordon Avenue, Queenborough, 11 Broad Street and 87 Granville Road, Sheerness, 51 Bull Lane, Newington, 1 Bradshaw Close, Upchurch, 15 Ruins Barn Road, Tunstall and 58 and 50 Harold Road, Sittingbourne;

The removal of the redundant disabled persons' parking bays outside 60 and 70 Harold Road, 45 Epps Road, 5 Rock Road and 64 Oak Road, Sittingbourne, 28 Windermere and 23 Brook Road, Faversham and 20 Wellesley Road, Sheerness.

The Order includes some changes of an administrative matter which will make no alterations to existing parking and waiting restrictions and will require no changes to existing parking lines or signs.

A full statement of the Council's reasons for making the Order, a plan indicating the location and the effect and a copy of any other Orders which will be amended by the made Order may be examined at Swale House, East Street, Sittingbourne, Kent ME10 3HT by appointment booked by e-mailing engineers@swale.gov.uk or viewed online from 5 June 2026 at www.swale.gov.uk

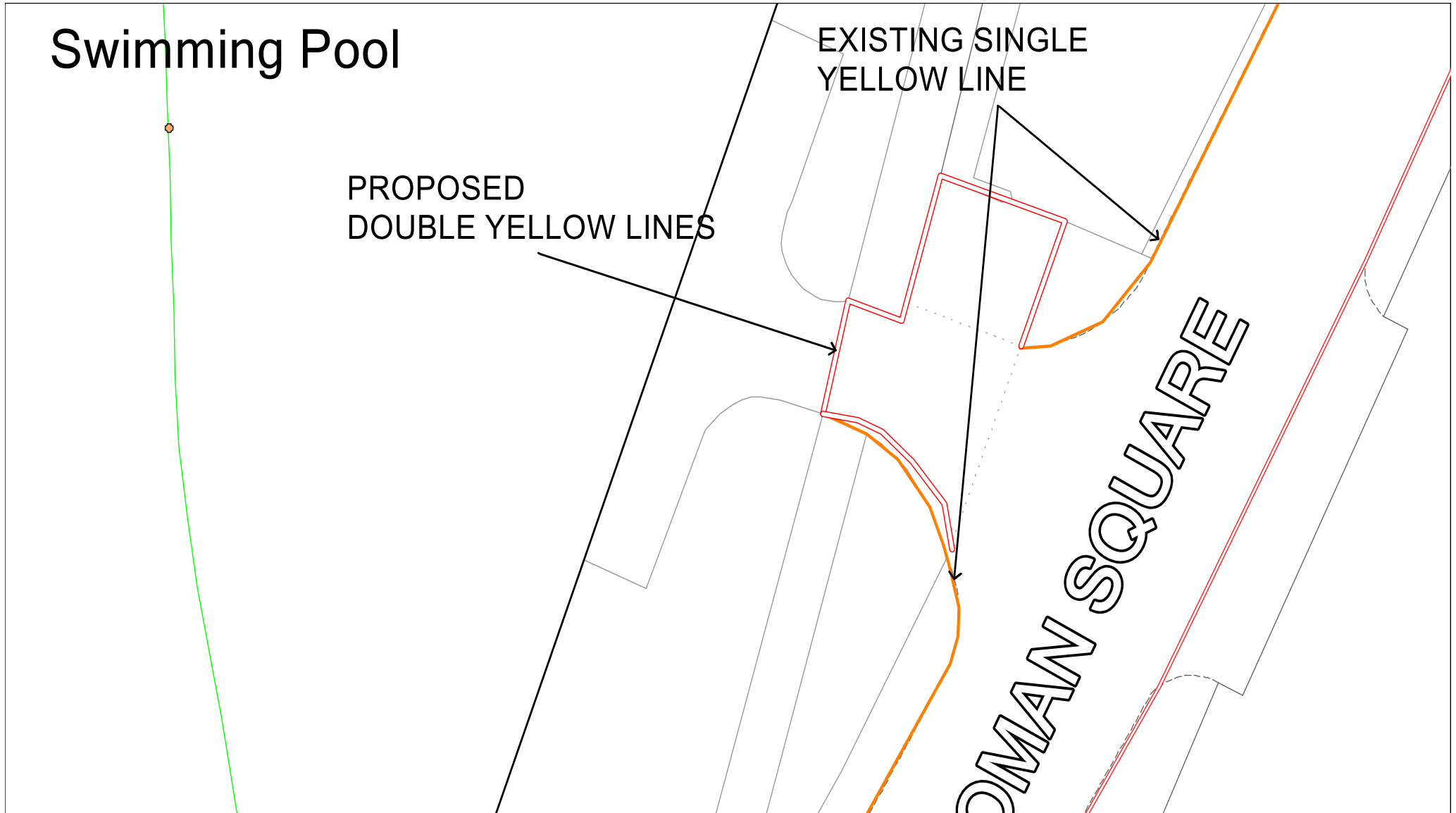
Anyone may, by application to the High Court within 6 weeks of the date of publication of this Notice, challenge the validity of the Orders or of any provision contained in them on the grounds that it is not within the powers conferred by the Road Traffic Regulation Act 1984, or any

instrument made thereunder, or that there has been a failure to comply with any statutory requirement to the Orders.

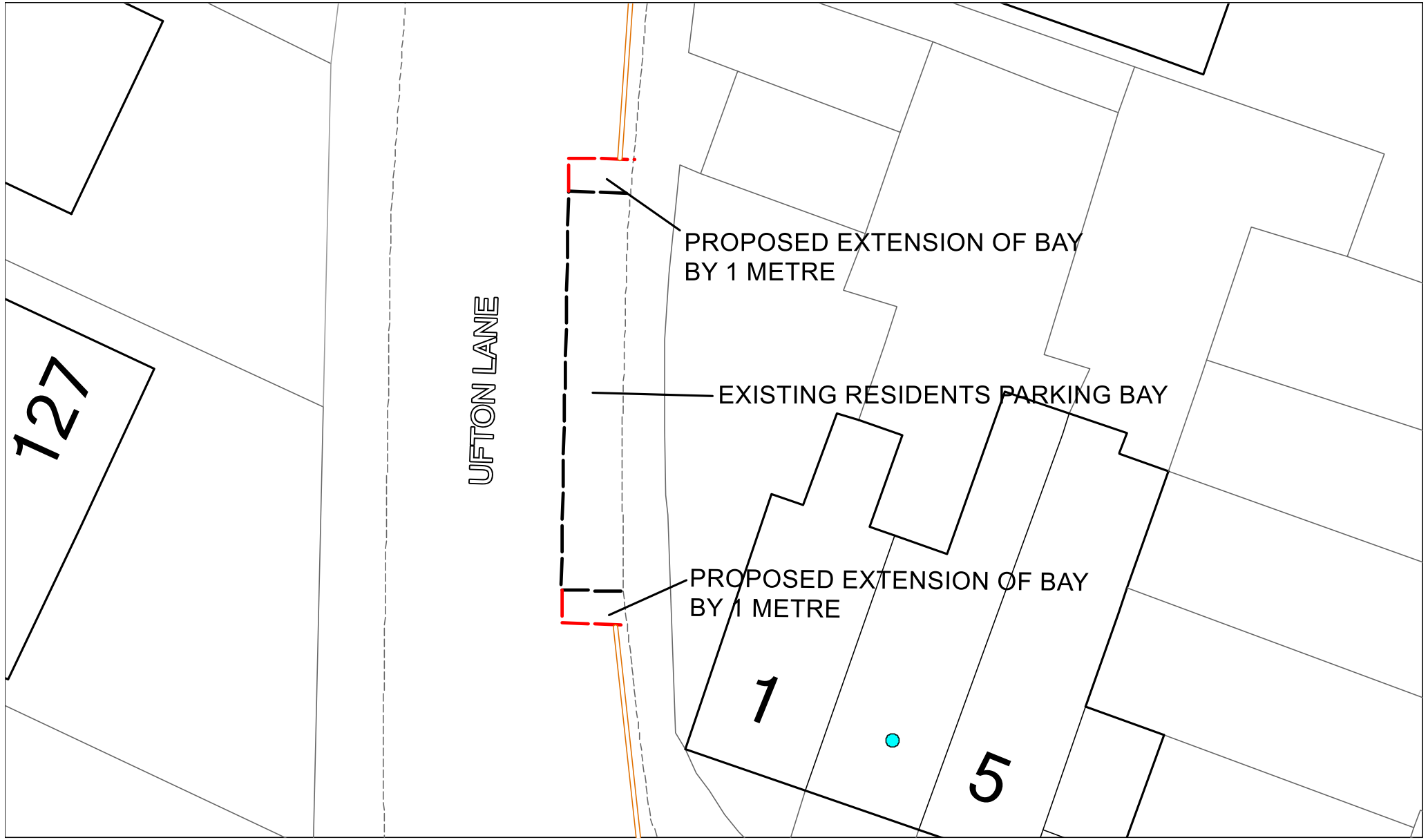
Simon Jones

Corporate Director Growth, Environment & Transport

Double Yellow Lines – Service Entrance to Leisure Centre, Roman Square, Sittingbourne



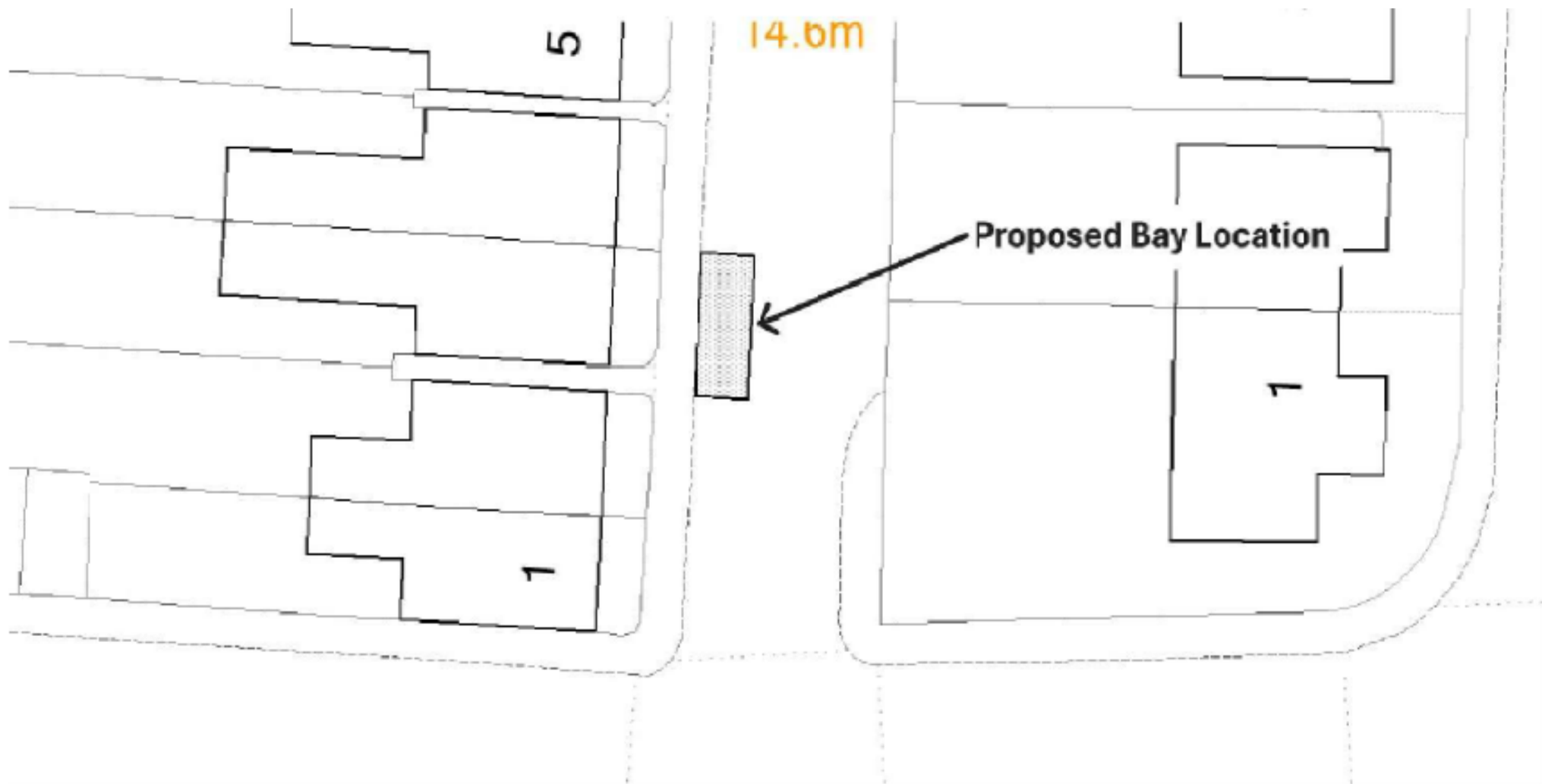
Extension to Residents Parking Bay – Opp 127 Ufton Lane, Sittingbourne



Single Yellow Line (7am – 7pm) and Taxi Rank (7pm – 7am) – Outside Wetherspoons, West Street, Sittingbourne



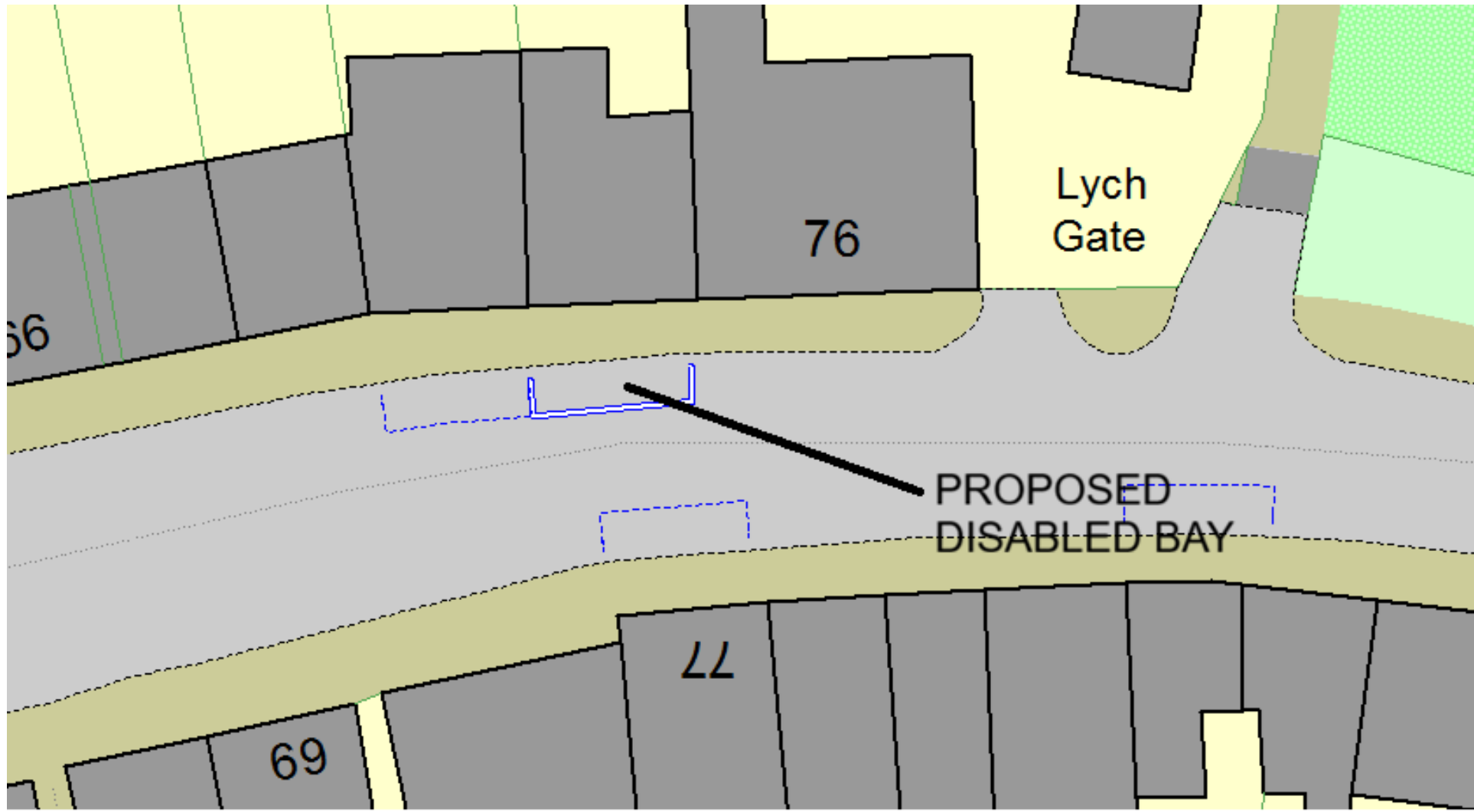
Install/Formalise Disabled Persons' Parking Bay – 3 St Ann's Road, Faversham



Install/Formalise Disabled Persons' Parking Bay – 91 St Mary's Road, Faversham



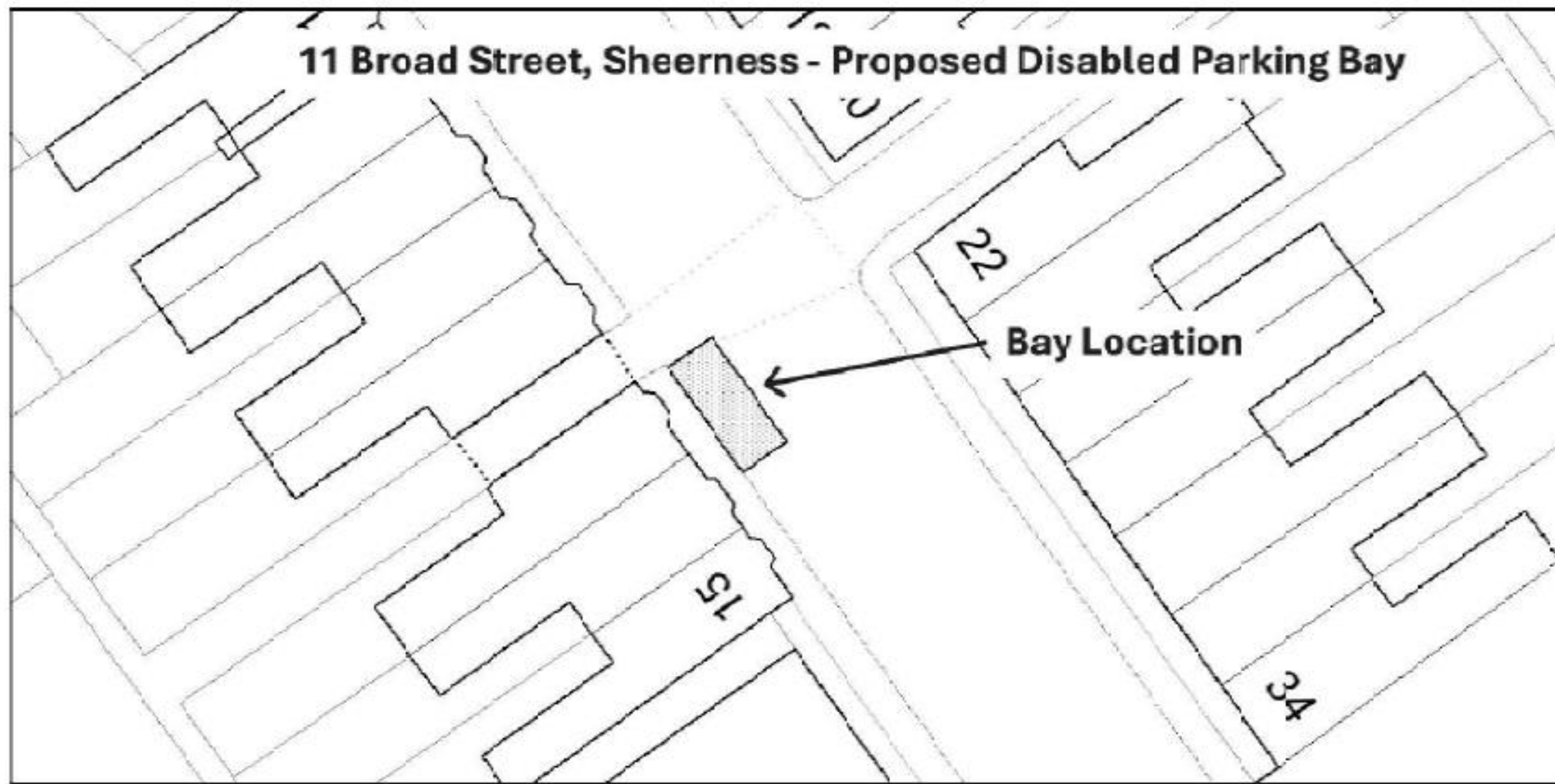
Install/Formalise Disabled Persons' Parking Bay – 74 High Street, Queenborough



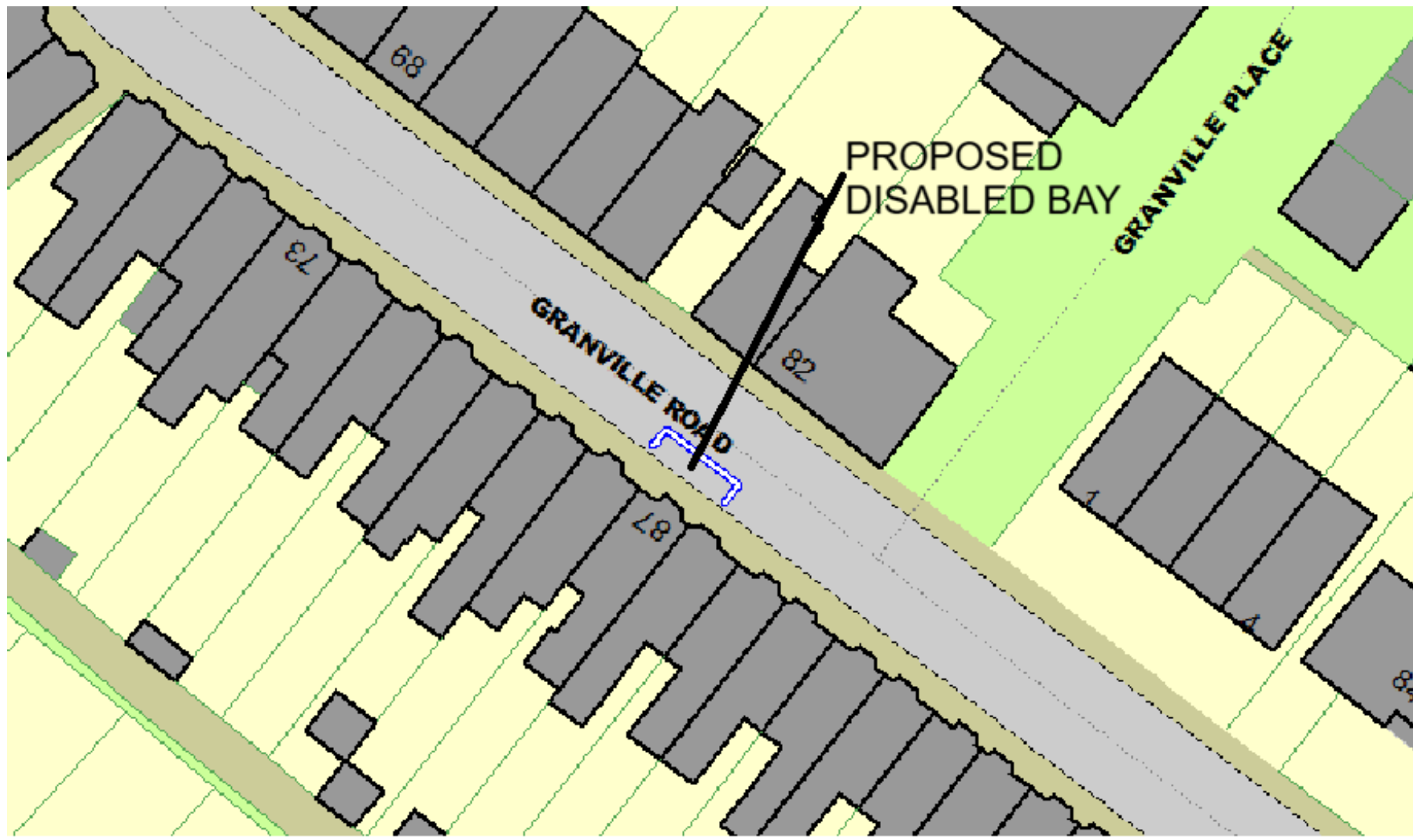
Install/Formalise Disabled Persons' Parking Bay – 33 Gordon Avenue, Queenborough



Install/Formalise Disabled Persons' Parking Bay – 11 Broad Street, Sheerness

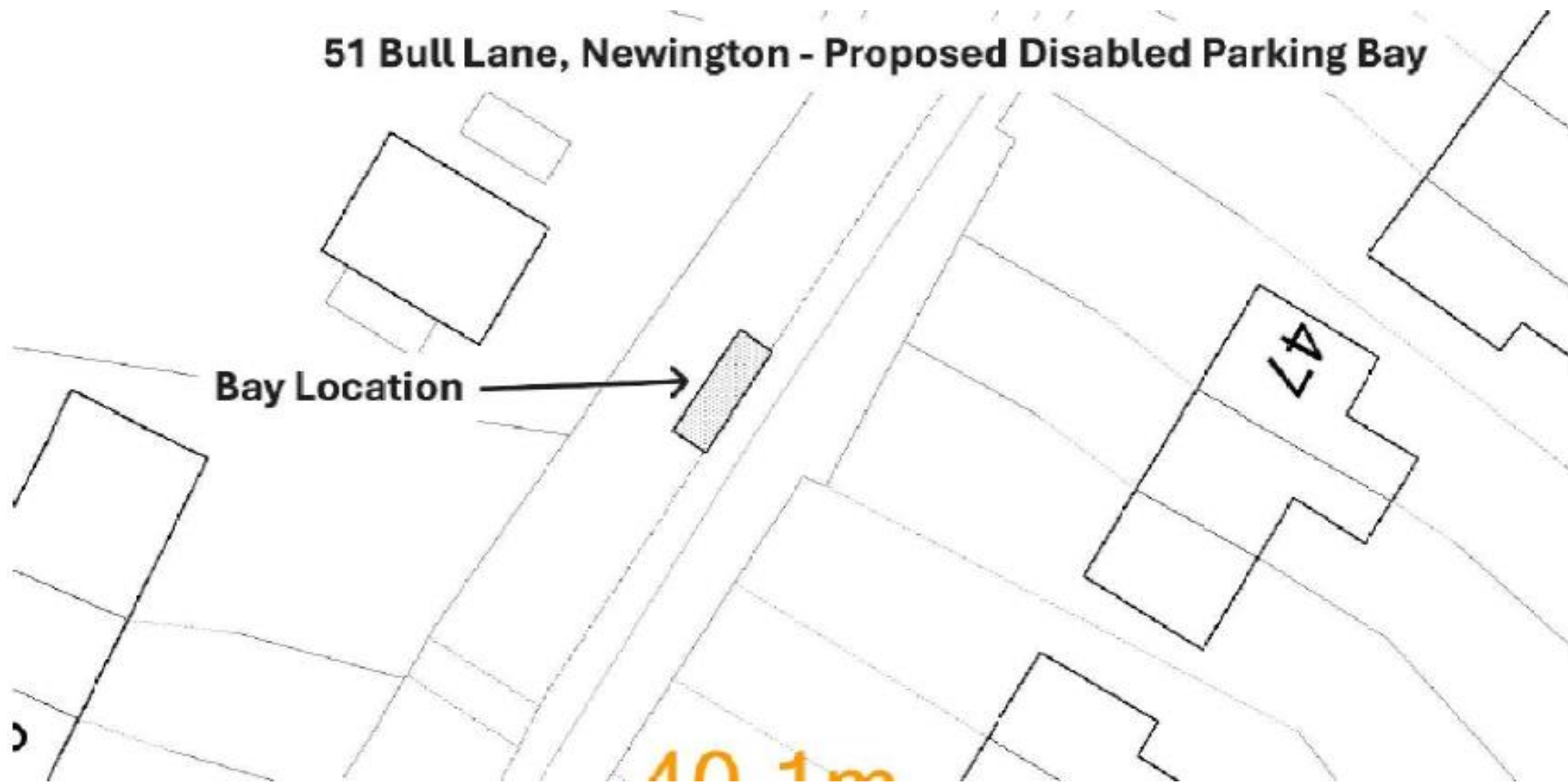


Install/Formalise Disabled Persons' Parking Bay – 87 Granville Road, Sheerness



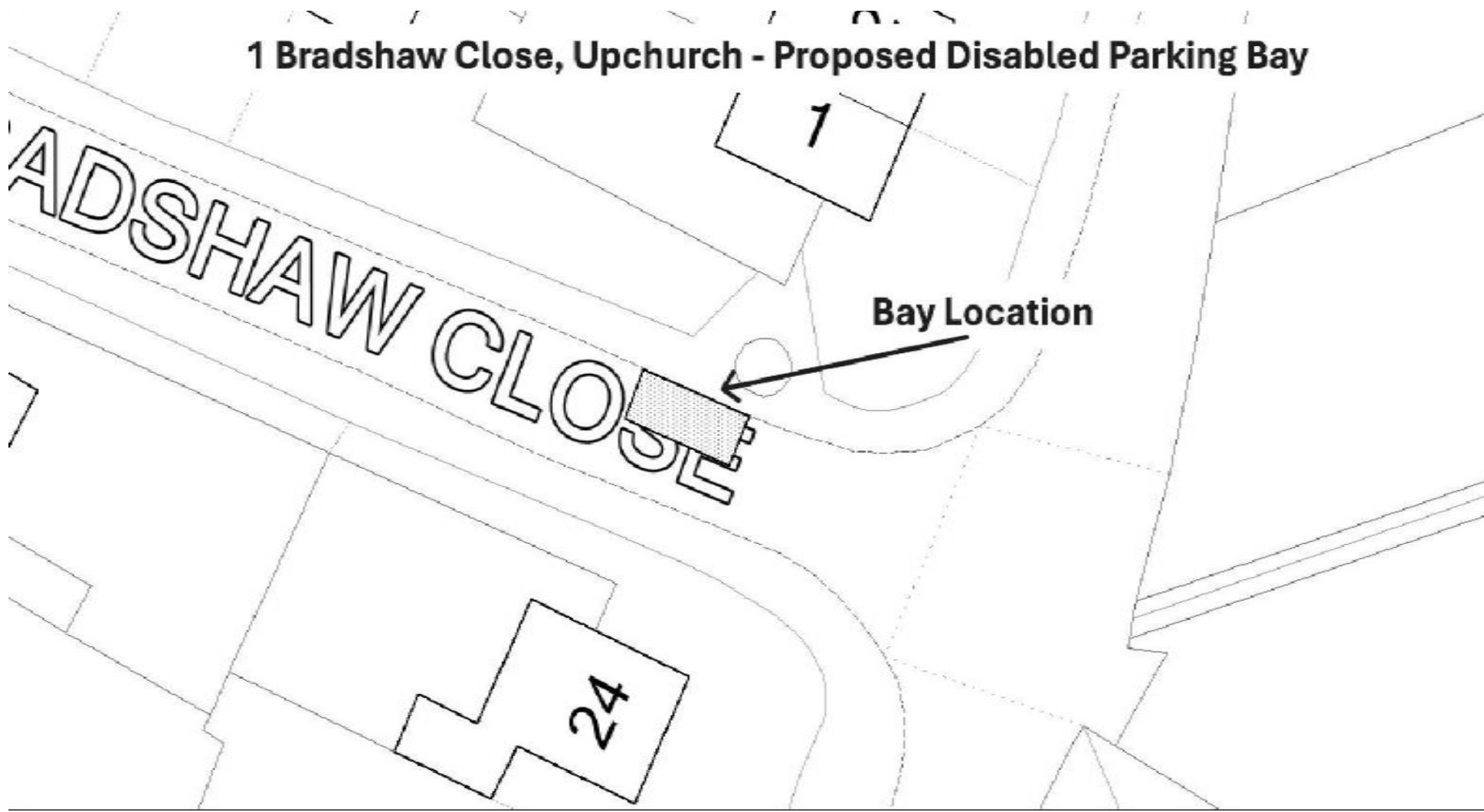
Install/Formalise Disabled Persons' Parking Bay – 51 Bull Lane, Newington

51 Bull Lane, Newington - Proposed Disabled Parking Bay



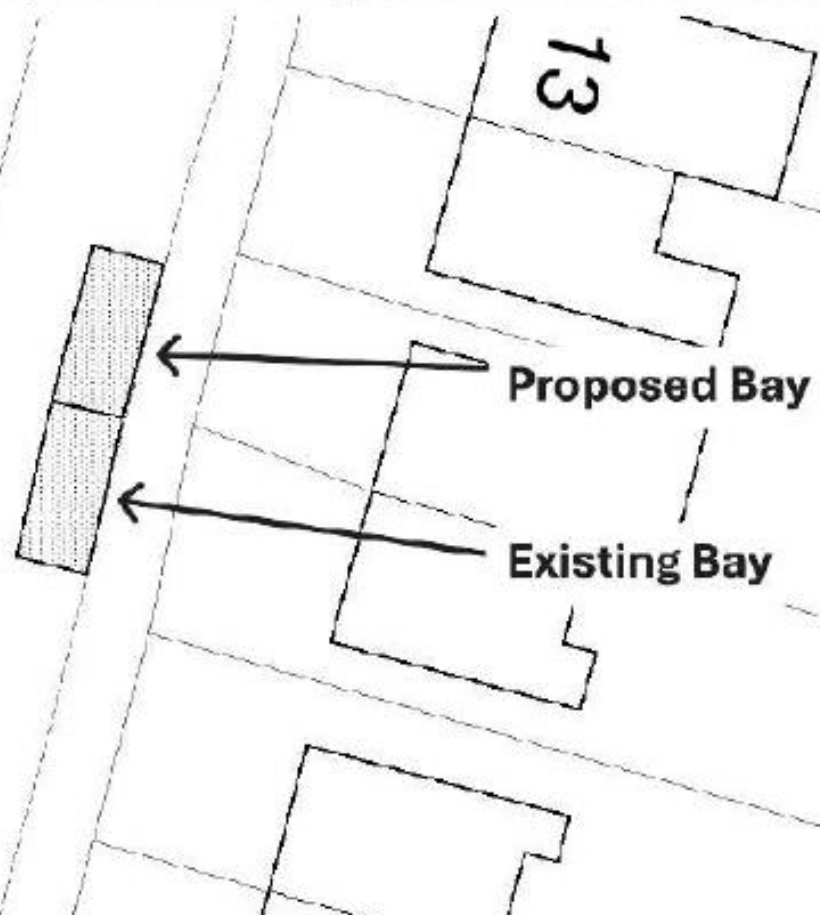
Install/Formalise Disabled Persons' Parking Bay – 1 Bradshaw Close, Upchurch

1 Bradshaw Close, Upchurch - Proposed Disabled Parking Bay

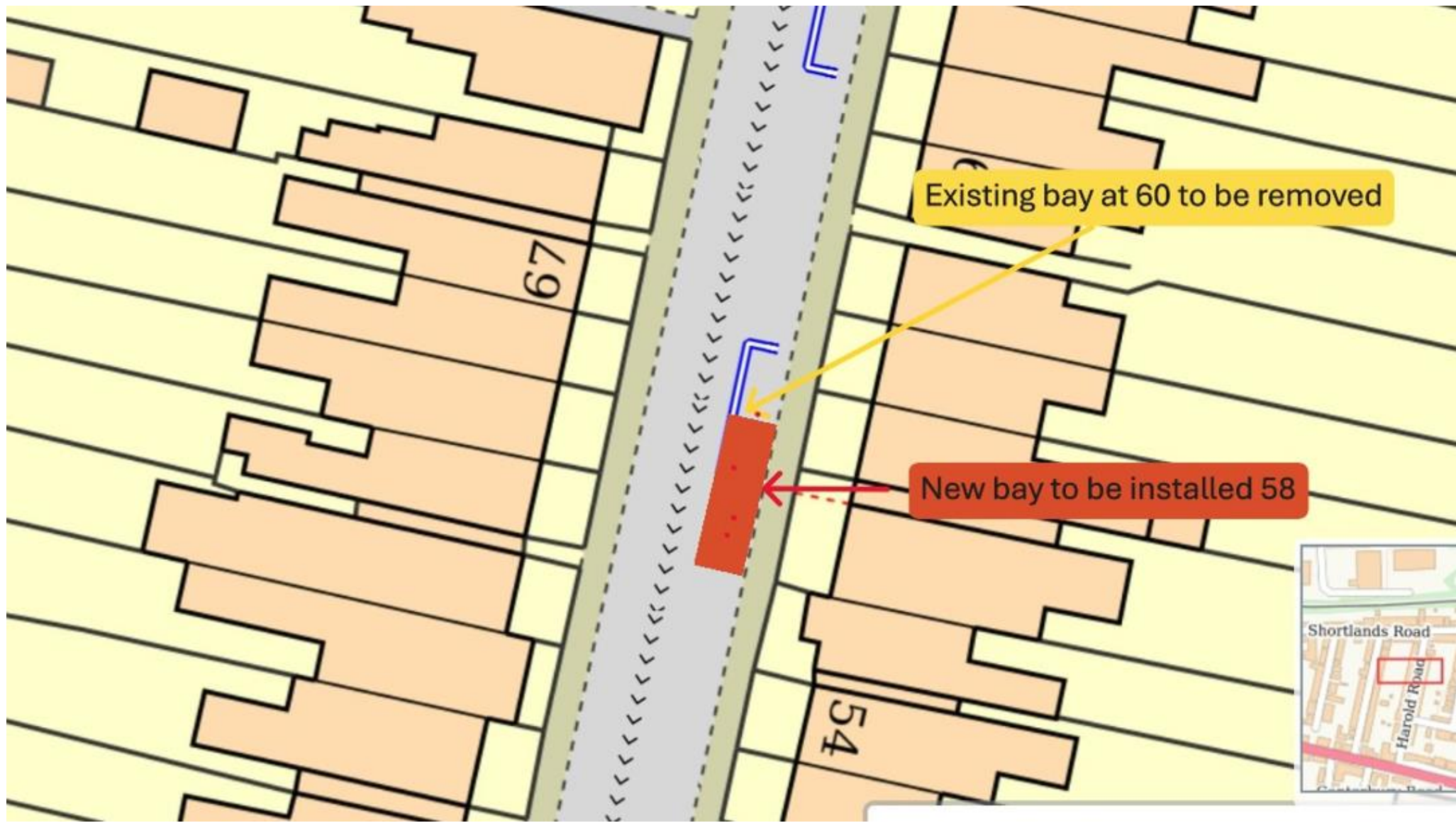


Install/Formalise Disabled Persons' Parking Bay – 15 Ruins Barn Road, Tunstall

15 Ruins Barn Road, Tunstall - Proposed Disabled Parking Bay



Install/Formalise Disabled Persons' Parking Bay – 58 Harold Road, Sittingbourne



Install/Formalise Disabled Persons' Parking Bay – 50 Harold Road, Sittingbourne

