

**DOCUMENTS  
ON DEPOSIT**



**These documents should  
remain available for public  
inspection until  
14<sup>th</sup> October 2022**

THE KENT COUNTY COUNCIL  
(VARIOUS ROADS, BOROUGH OF SWALE)  
WAITING RESTRICTIONS AND STREET PARKING  
PLACES (AMENDMENT 35) ORDER 2022

Please return to:

**Engineering Team  
Swale Borough Council  
Swale House  
East Street  
Sittingbourne  
Kent  
ME10 3HT**

At expiry of deposit period

# **STATEMENT of REASON**



**THE KENT COUNTY COUNCIL (VARIOUS ROADS, BOROUGH OF  
SWALE)  
(WAITING RESTRICTIONS AND STREET PARKING PLACES)  
(AMENDMENT NO.35) ORDER 2022  
Road Traffic Regulation Act 1984**

To facilitate the safe passage of vehicles, it is proposed to install double yellow lines in Queenborough Road, Halfway on the Isle of Sheppey, around the junction of Holmside Avenue and outside Sheerness Working Men's Club, and also on the junction of Power Station Road and William Rigby Drive, Halfway.

It is proposed to formalise the existing disabled persons' parking bay outside 27 Wellesley Road, Sheerness and outside 4 The Street, Bredgar.

**For the following purposes:**

- **To avoid danger to persons or other traffic using the road or any other road or to prevent the likelihood of any such danger arising;**
- **To facilitate the passage on the road or any other road of any class of traffic (including pedestrians).**

Dated 2<sup>nd</sup> February 2022  
MIKE KNOWLES

**THE KENT COUNTY COUNCIL (VARIOUS ROADS, BOROUGH OF SWALE)  
(WAITING RESTRICTIONS AND STREET PARKING PLACES)  
(AMENDMENT No.35) ORDER 2022**

The Kent County Council, acting as the local traffic authority and in exercise of its powers under sections 1(1), 2(1) to (3), 3(2), 4(1) and (2), 32(1), 35(1), 45, 46, 49 and 53 of the Road Traffic Regulation Act 1984, ('the Act') and of all other enabling powers, and after consultation with the chief officer of police in accordance with Part III of Schedule 9 to the Act, hereby make the following Order:-

A - This Order may be cited as "The Kent County Council (Various Roads, Borough of Swale) (Waiting Restrictions and Street Parking Places) Amendment No.35 Order 2022" ('this Order') and shall come into force on the 9th day of September 2022.

B - The "Kent County Council (Various Roads, Borough of Swale) (Waiting Restrictions and Street Parking Places) (Consolidation) Order 2019" ('the 2019 Order') shall have effect as though -

**In the Schedules to the 2019 Order**

**FIRST SCHEDULE**

**Roads in Minster-in-Sheppey in the Borough of Swale**

**Holmside Avenue, Halfway**

The following shall be inserted in the First Schedule of the 2019 Order (*No Waiting At Any Time*) in the correct alphabetical sequence:-

**HOLMSIDE AVENUE, HALFWAY**

On both sides, from a point in line with the southern kerblines of Queenborough Road for a distance of 14 metres in a southerly direction.

**Power Station Road, Halfway**

The following shall be inserted in the First Schedule of the 2019 Order (*No Waiting At Any Time*) in the correct alphabetical sequence:-

**POWER STATION ROAD, HALFWAY**

On the southern side, from a point in line with the western kerblines of Baird Way to a point 25 metres east of the centre of the Junction of William Rigby Drive.

## **Queenborough Road**

The following shall be inserted in the First Schedule of the 2019 Order (*No Waiting At Any Time*) in place of the existing entry:-

### **QUEENBOROUGH ROAD**

(1) On the northern side

(a) from the Junction with Halfway Road for a distance of 69 metres in a westerly direction;

(b) between the boundary of 28/26 Queenborough Road and the boundary of 16/14A Queenborough Road;

(c) from a point opposite the boundary of St Peter's Church and 99 Queenborough Road to a point 5 metres west of the boundary of 162/164 Queenborough Road.

(2) On the southern side

(a) from the Junction with Halfway Road to a point 17 metres west of the Junction with Southdown Road;

(b) between points 10 metres west and 10 metres east of the Junction with Queenborough Road (cul-de-sac fronting 27-45 Queenborough Road);

(c) from a point in line with the boundary of St Peter's Church and 99 Queenborough Road to point opposite the boundary of 162/164 Queenborough Road;

(d) from a point in line with the western boundary of Sheerness East Working Men's Club for a distance of 39 metres in an easterly direction;

(e) between points 13 metres west and east of the centre of the Junction of Holmside Avenue.

(3) On both sides of the cul-de-sac fronting 27-45 Queenborough Road for a distance of 10 metres from the Junction with Queenborough Road.

## **William Rigby Drive, Halfway**

The following shall be inserted in the First Schedule of the 2019 Order (*No Waiting At Any Time*) in the correct alphabetical sequence:-

### **WILLIAM RIGBY DRIVE, HALFWAY**

On both sides, from a point in line with the southern kerblines of Power Station Road, to a point in line with the northern boundary of No.1 William Rigby Drive.

## SEVENTH SCHEDULE

The following shall be inserted in the Seventh Schedule of the 2019 Order (*Parking Places for Disabled Persons Vehicles*) in place of the existing entry or in the correct alphabetical sequence:

<b>Roads on the Isle of Sheppey</b>		
WELLESLEY ROAD	SHEERNESS	Across the frontage of 27 Wellesley Road.

<b>Roads in Sittingbourne and Milton</b>	
THE STREET, BREDGAR	On the western side  (1) across the frontage of 1 The Street (2) across the frontage of 2 The Street (3) across the frontage of 4 The Street

## EIGHTH SCHEDULE

The following shall be inserted in the Eighth Schedule of the 2019 Order (*Prohibition of Stopping Outside Schools*) in place of the existing entry:-

<b>Roads in Sittingbourne and Milton</b>	
<b>Road</b>	<b>Length of Road</b>
HOMEWOOD AVENUE	On the northern side (a) across the frontage of Westlands Primary School, between points opposite the boundary of No.71/73 Homewood Avenue and No.65/67 Homewood Avenue; (b) near the pedestrian access to Westlands Primary School, from the eastern boundary of 58 Homewood Avenue for a distance of 37 metres in an easterly direction.
SHEPPEY WAY, BOBBING	On both sides across the frontage of Bobbing Village School.
SOUTH AVENUE	On the western side from a point 15 metres north of the boundary of 43/45 South Avenue for a distance of 39 metres in a southerly direction.

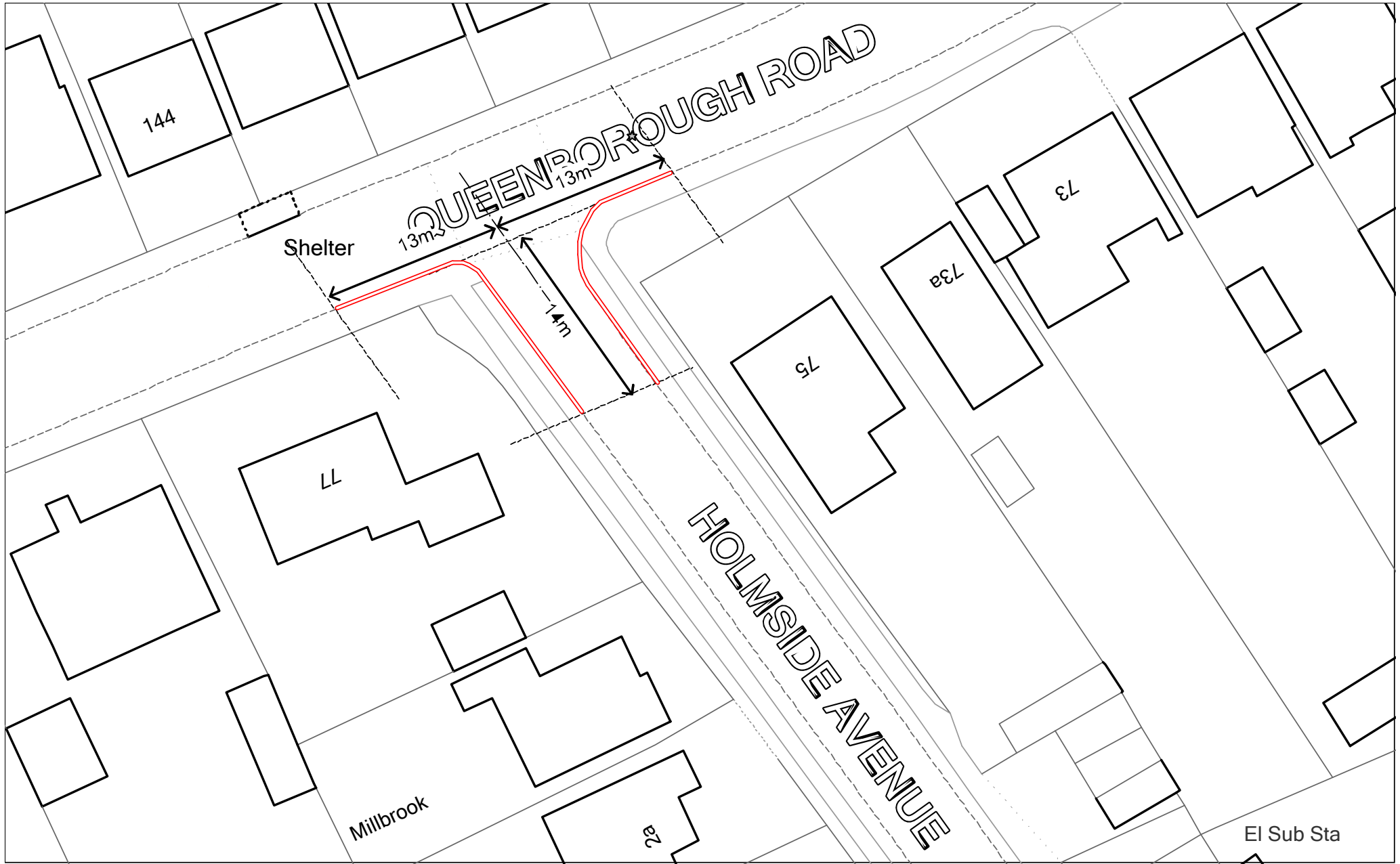




**THE KENT COUNTY COUNCIL (VARIOUS ROADS, BOROUGH OF SWALE)  
(WAITING RESTRICTIONS AND STREET PARKING PLACES)  
(AMENDMENT NO.35) ORDER 2022**

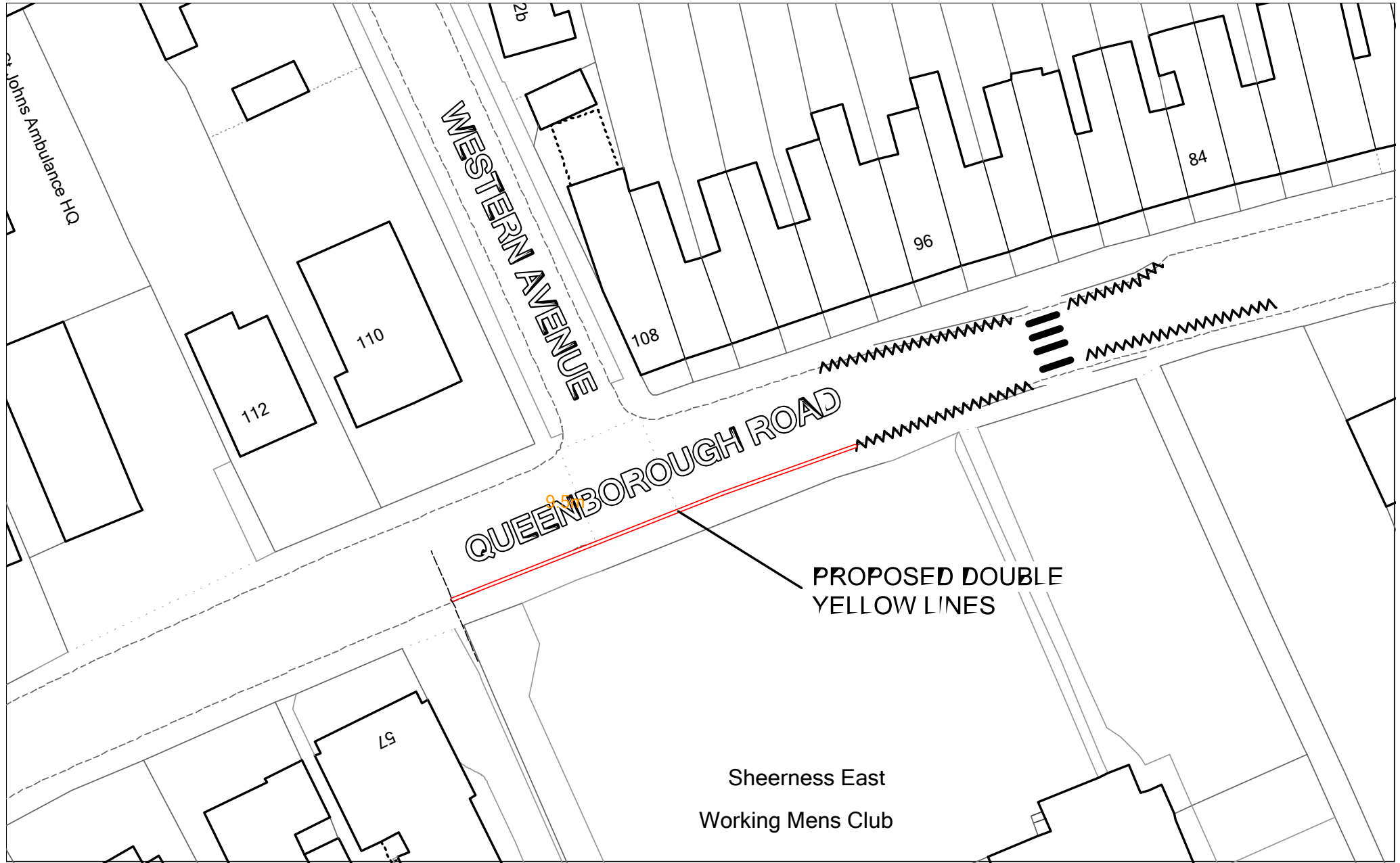
# **PLANS OF PROPOSED AMENDMENTS**

**Queenborough Road/Holmside Avenue, Halfway – Proposed Double Yellow Lines**

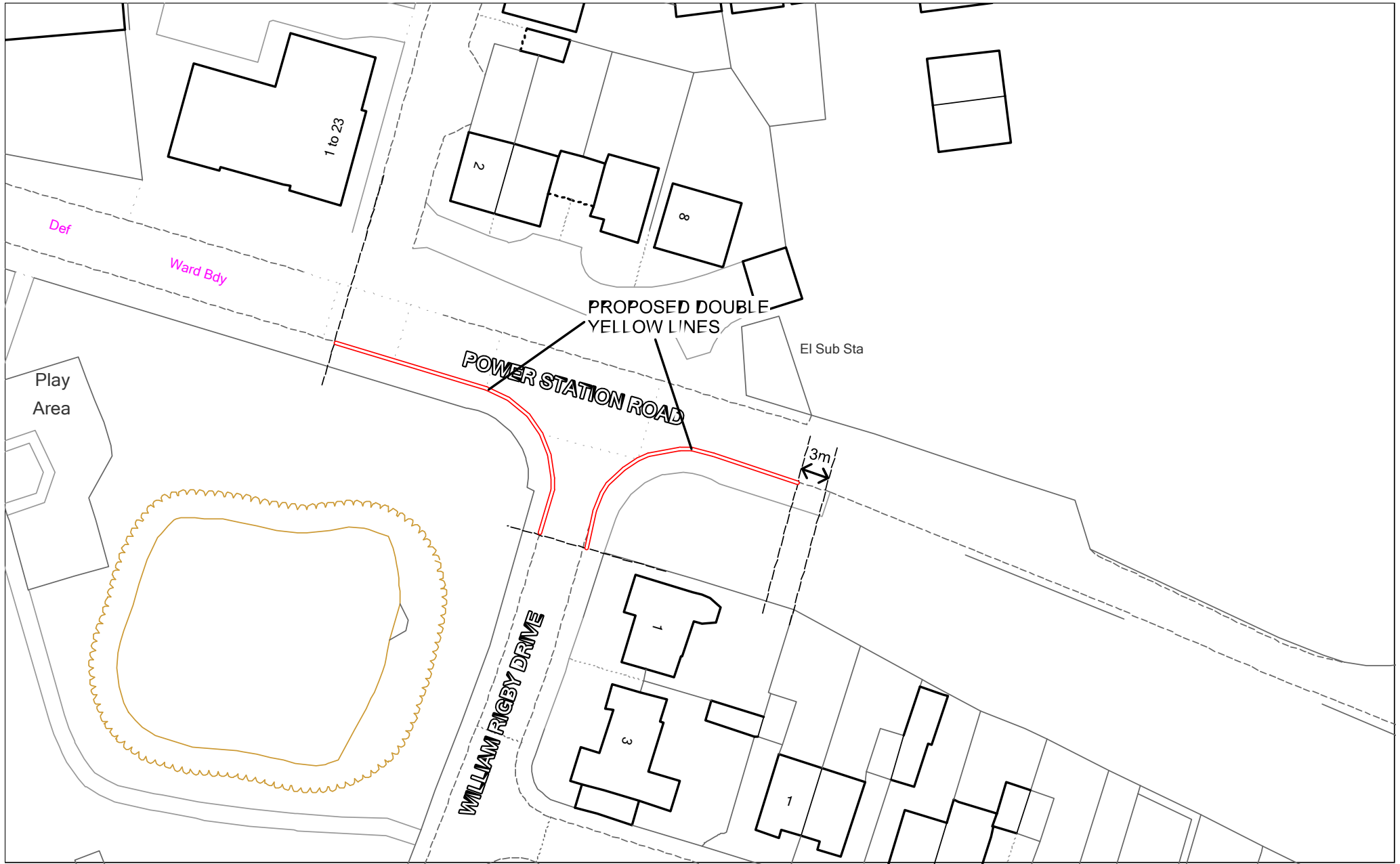




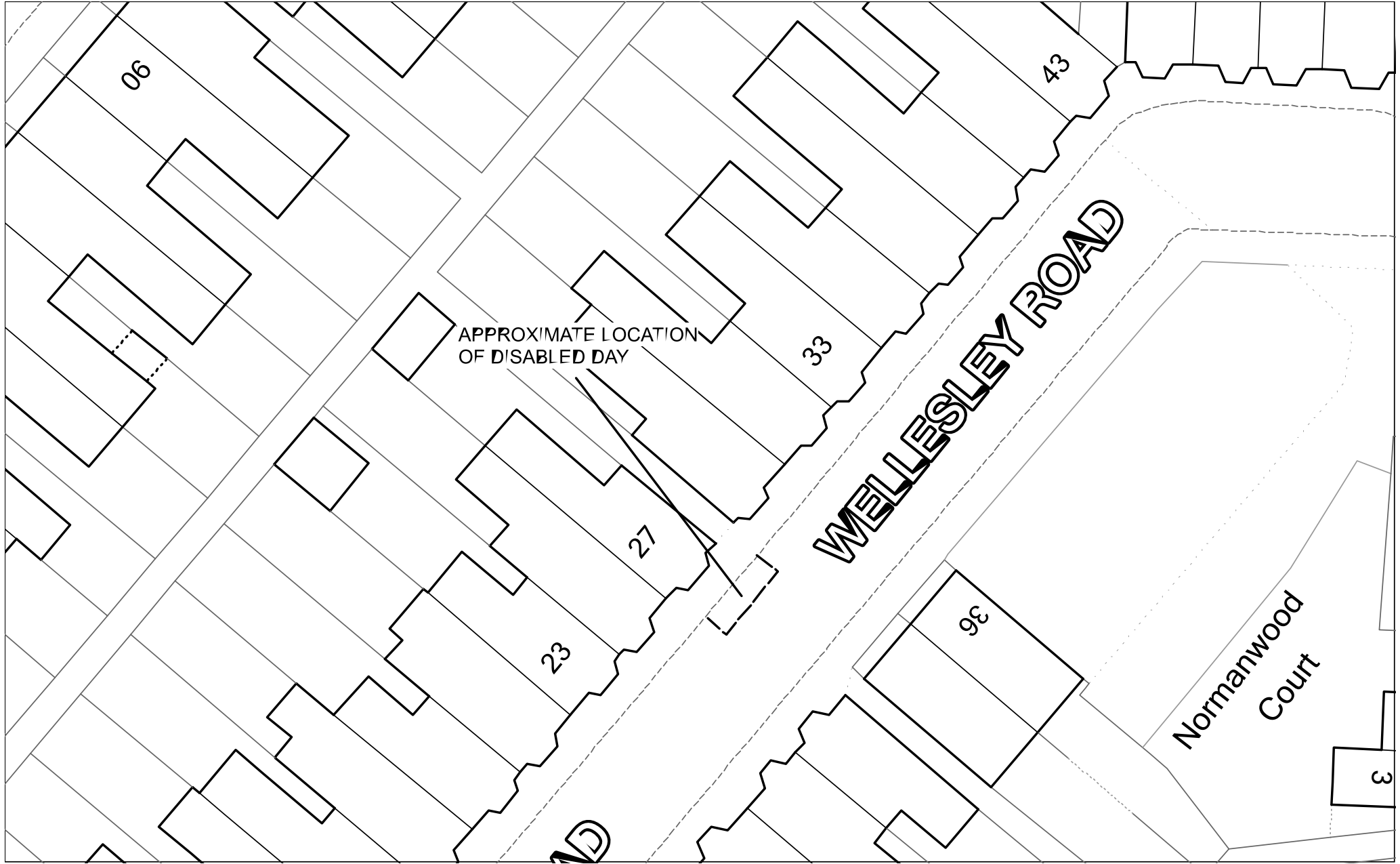
**Queenborough Road, Halfway – Proposed Double Yellow Lines**



**Power Station Road/William Rigby Drive, Halfway – Proposed Double Yellow Lines**



**27 Wellesley Road, Sheerness – Formalising of Disabled Persons' Parking Bay**



**4 The Street, Bredgar – Formalising of Disabled Persons' Parking Bay**

