

**DOCUMENTS
ON DEPOSIT**



**These documents should
remain available for public
inspection until
10th March 2023**

THE KENT COUNTY COUNCIL
(VARIOUS ROADS, BOROUGH OF SWALE)
WAITING RESTRICTIONS AND STREET PARKING
PLACES (AMENDMENT 39) ORDER 2022

Please return to:

**Engineering Team
Swale Borough Council
Swale House
East Street
Sittingbourne
Kent
ME10 3HT**

At expiry of deposit period

STATEMENT of REASON



**THE KENT COUNTY COUNCIL (VARIOUS ROADS, BOROUGH OF
SWALE)
(WAITING RESTRICTIONS AND STREET PARKING PLACES)
(AMENDMENT NO.39) ORDER 2022
Road Traffic Regulation Act 1984**

To facilitate the safe passage of vehicles, it is proposed to install a section of double yellow lines in Bramley Avenue, Faversham, on the corner near the junction of Preston Avenue.

Also to facilitate the safe passage of vehicles, it is proposed to install a short section of double yellow lines in Power Station Road, Halfway, on the Isle of Sheppey opposite the junction of William Rigby Drive, on the junction of Hill Brow and Windsor Drive and outside 49-51 Oak Road, in Sittingbourne.

It is proposed to formalise the two existing disabled persons' parking bays opposite the Village Hall in Wing Road, Leysdown. It is proposed to remove the existing disabled persons' parking bay outside 176 Park Road and 13 Cowper Road, Sittingbourne, and outside 21 Ranelagh Road in Sheerness.

For the following purposes:

- **To avoid danger to persons or other traffic using the road or any other road or to prevent the likelihood of any such danger arising;**
- **To facilitate the passage on the road or any other road of any class of traffic (including pedestrians).**

Dated 7th December 2022
MIKE KNOWLES

**THE KENT COUNTY COUNCIL (VARIOUS ROADS, BOROUGH OF SWALE)
(WAITING RESTRICTIONS AND STREET PARKING PLACES)
(AMENDMENT No.39) ORDER 2022**

The Kent County Council, acting as the local traffic authority and in exercise of its powers under sections 1(1), 2(1) to (3), 3(2), 4(1) and (2), 32(1), 35(1), 45, 46, 49 and 53 of the Road Traffic Regulation Act 1984, ('the Act') and of all other enabling powers, and after consultation with the chief officer of police in accordance with Part III of Schedule 9 to the Act, hereby make the following Order:-

A - This Order may be cited as "The Kent County Council (Various Roads, Borough of Swale) (Waiting Restrictions and Street Parking Places) Amendment No.39 Order 2022" ('this Order') and shall come into force on the 3rd day of February 2023.

B - The "Kent County Council (Various Roads, Borough of Swale) (Waiting Restrictions and Street Parking Places) (Consolidation) Order 2019" ('the 2019 Order') shall have effect as though -

In the Schedules to the 2019 Order

FIRST SCHEDULE

Roads in Faversham

Bramley Avenue

The following shall be inserted in the First Schedule of the 2019 Order (*No Waiting At Any Time*) in place of the existing entry:-

BRAMLEY AVENUE (1) On the southern side from the Junction with Preston Avenue to a point 8 metres east of the eastern boundary of 2 Bramley Avenue.

(2) On the northern side from a point 5 metres northwest of the boundary of 2/4 Bramley Avenue for a distance of 19 metres in a northwesterly direction.

Roads in Minster-in-Sheppey in the Borough of Swale

Power Station Road, Halfway

The following shall be inserted in the First Schedule of the 2019 Order (*No Waiting At Any Time*) in place of the existing entry:-

POWER STATION ROAD, HALFWAY

(1) On the southern side, from a point in line with the western kerbline of Baird Way to a point 25 metres east of the centre of the Junction of William Rigby Drive.

(2) On the northern side, from a point in line with the eastern kerbline of Baird Way to a point in line with the western boundary of the electricity sub-station adjacent to 8 Baird Way.

Roads in Sittingbourne and Milton

Hill Brow

The following shall be inserted in the First Schedule of the Order (*No Waiting At Any Time*) in the correct alphabetical sequence:

HILL BROW On both sides, from a point in line with the north-western kerbline of Windsor Drive for a distance of 10 metres in a north-westerly direction.

Oak Road

The following shall be inserted in the First Schedule of the Order (*No Waiting At Any Time*) in place of the existing entry:

OAK ROAD (1) On both sides from the Junction with Tonge Road for a distance of 12 metres in a northerly direction;

 (2) On the western side, from a point in line with the southern building line of 49 Oak Road to a point in line with the boundary of 51/53 Oak Road.

Windsor Drive

The following shall be inserted in the First Schedule of the Order (*No Waiting At Any Time*) in place of the existing entry:

WINDSOR DRIVE (1) On both sides from the Junction with Minterne Avenue for a distance of 10 metres in a northerly direction.

 (2) On the eastern side between points 11 metres north and 13 metres south of the centre line of West Ridge;

 (3) On north-western side

 (a) from a point in line with the northern-eastern kerbline of Hill Brow for a distance of 10 metres in a north-easterly direction;

 (b) from a point in line with the south-western kerbline of Hill Brow for a distance of 10 metres in a south-westerly direction.

SEVENTH SCHEDULE

The following shall be inserted in the Seventh Schedule of the 2019 Order (*Parking Places for Disabled Persons Vehicles*) in place of the existing entry or in the correct alphabetical sequence:

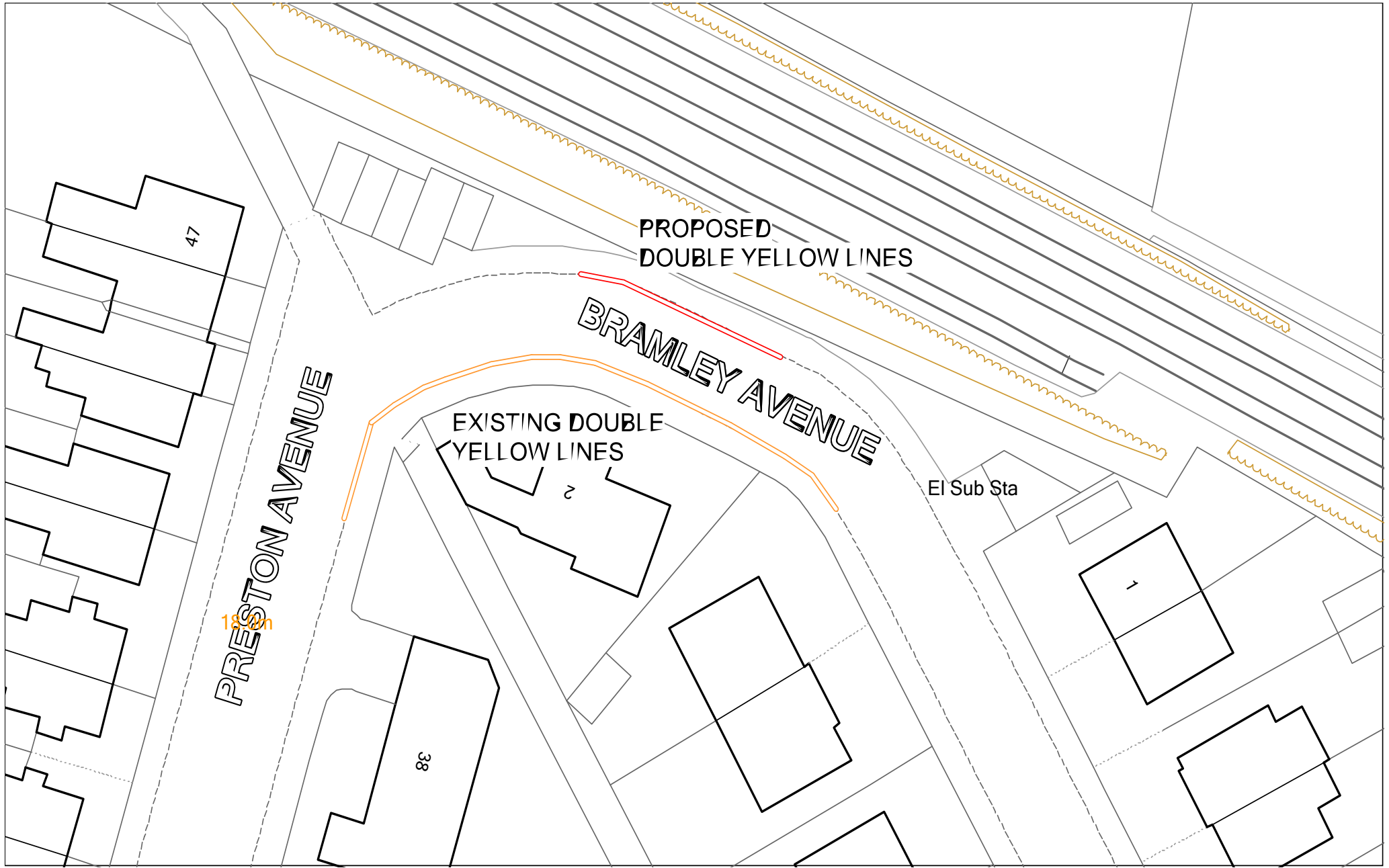
Roads on the Isle of Sheppey		
WING ROAD	LEYSDOWN	On the south western side from a point 24 metres southeast of the southeastern boundary of "Glenivy", east for a distance of 12 metres.



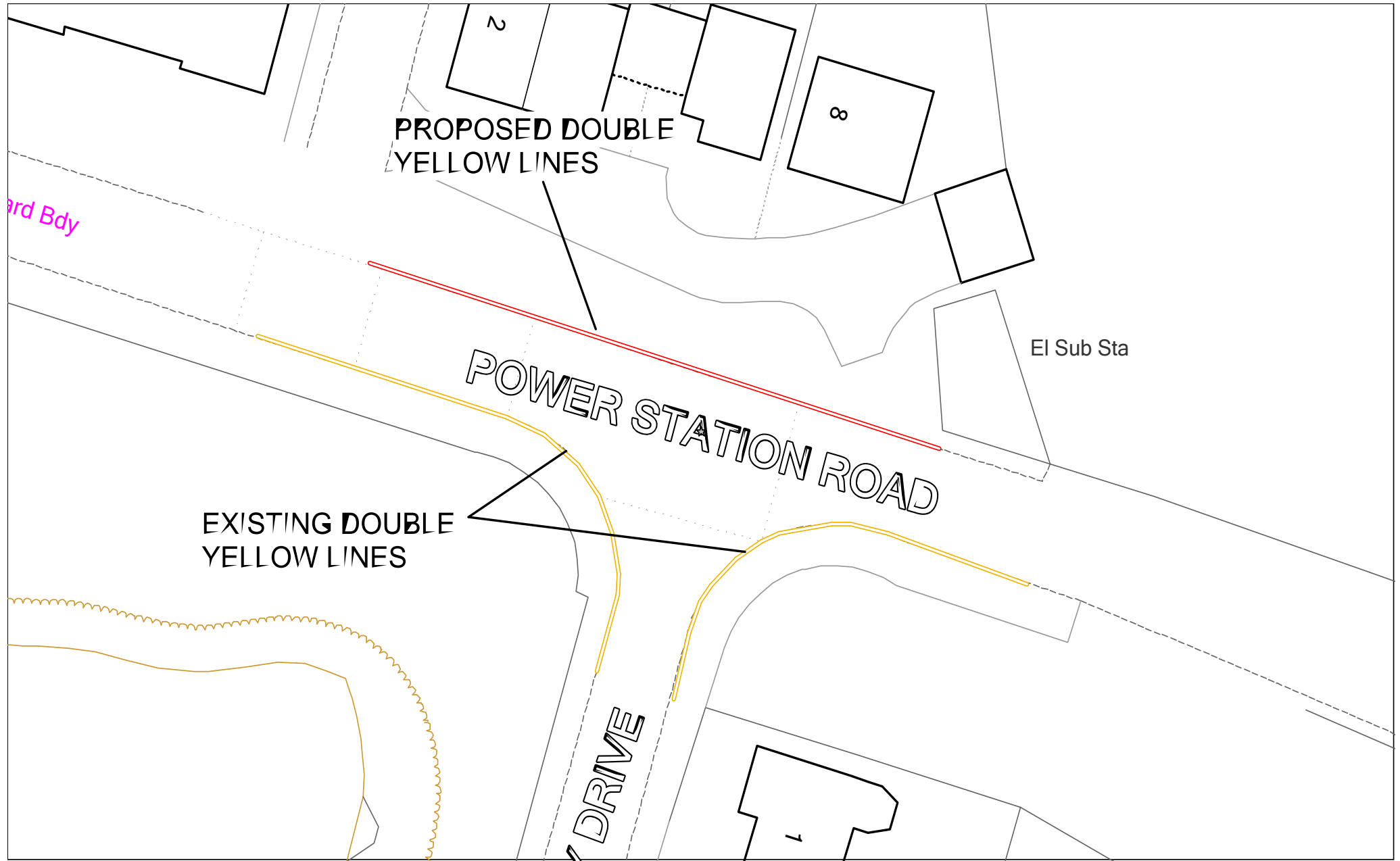
**THE KENT COUNTY COUNCIL (VARIOUS ROADS, BOROUGH OF SWALE)
(WAITING RESTRICTIONS AND STREET PARKING PLACES)
(AMENDMENT NO.39) ORDER 2022**

PLANS OF PROPOSED AMENDMENTS

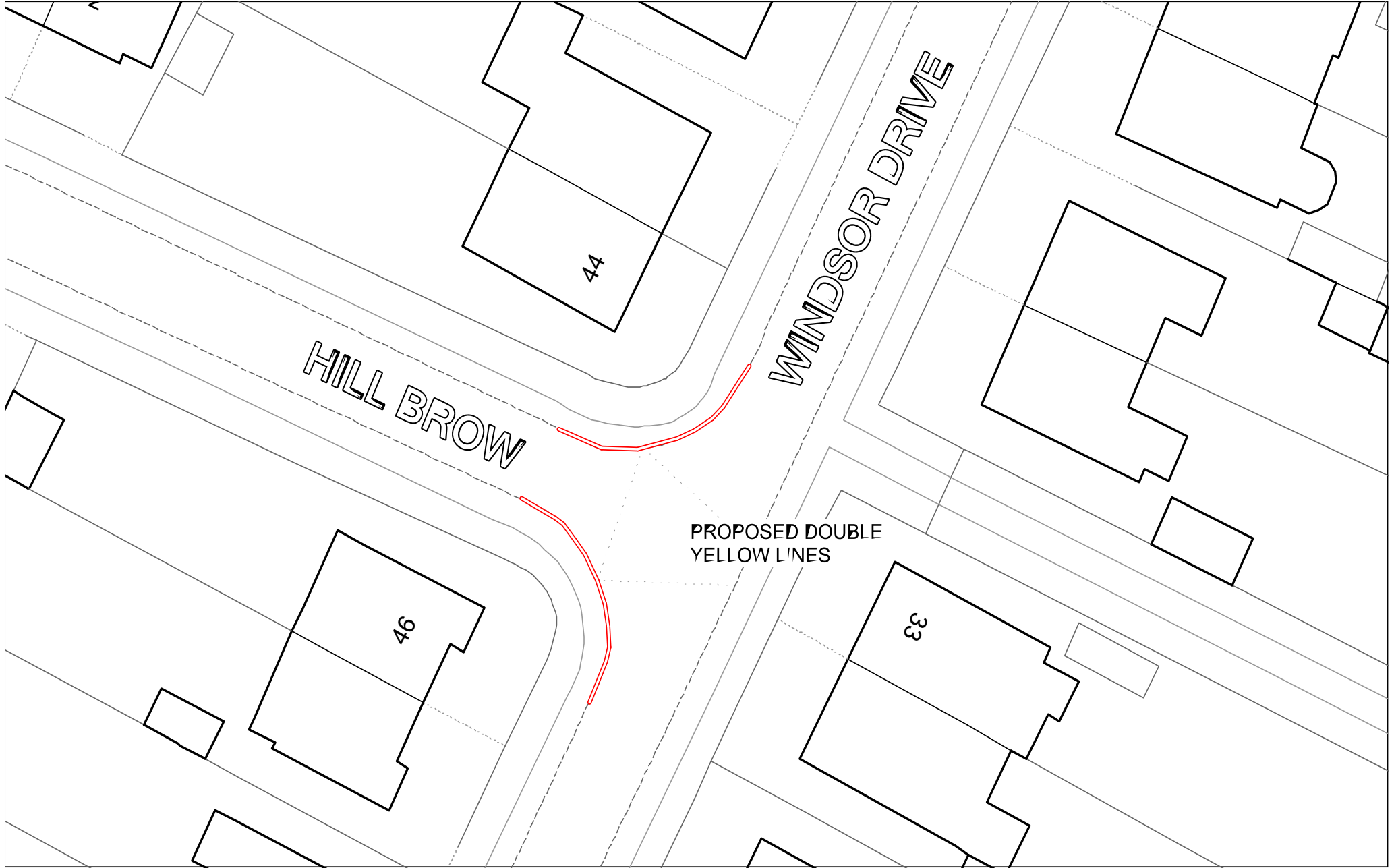
Bramley Avenue, Faversham – Proposed Double Yellow Lines



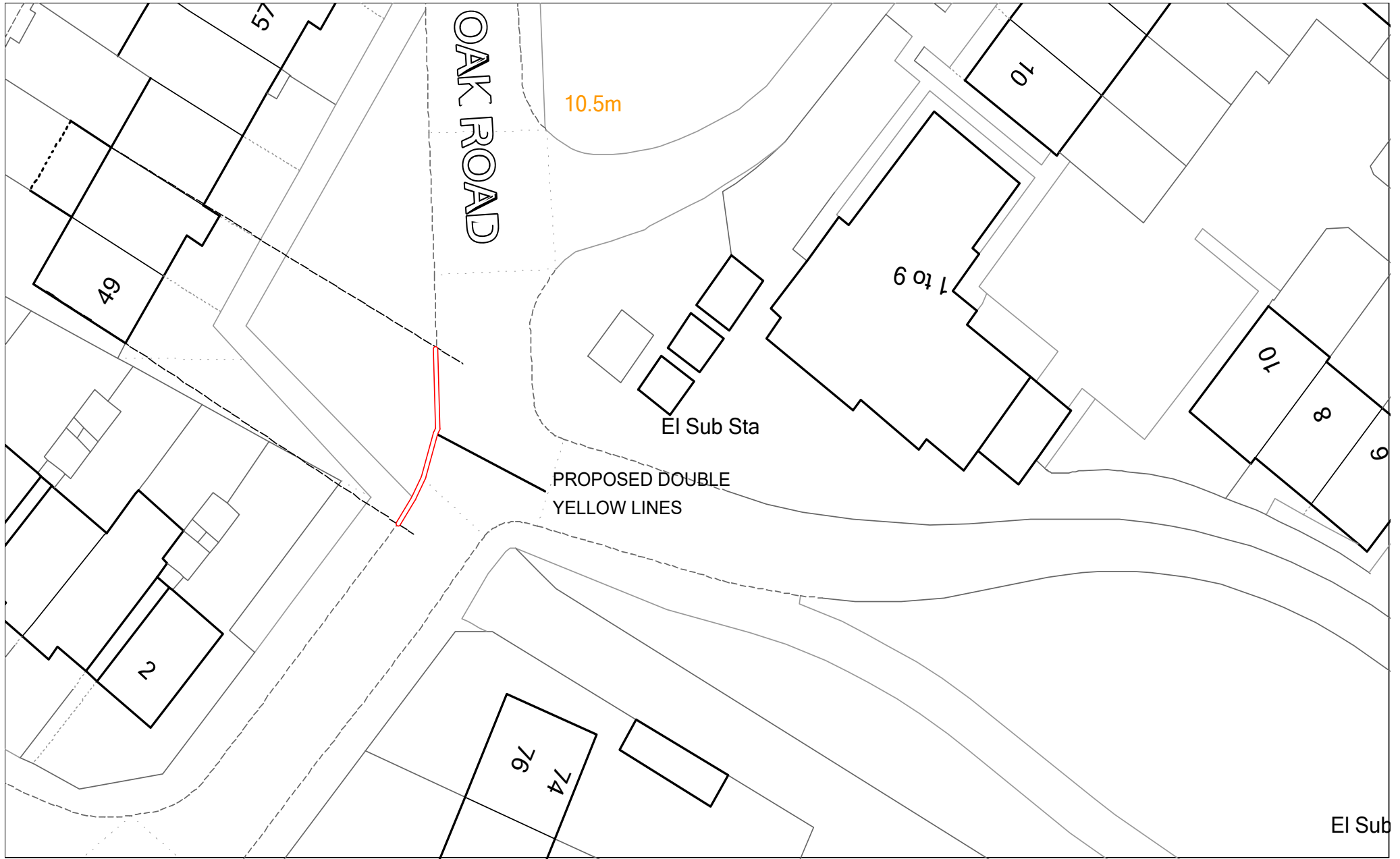
Power Station Road, Halfway – Proposed Double Yellow Lines



Hill Brow/Windsor Drive Junction, Sittingbourne – Proposed Double Yellow Lines



Outside 49-51 Oak Road, Sittingbourne – Proposed Double Yellow Lines



Opposite Village Hall, Wing Road, Leysdown – Formalising of Two Disabled Persons' Parking Bays

